




U.S. DEPARTMENT OF THE INTERIOR
U.S. GEOLOGICAL SURVEY

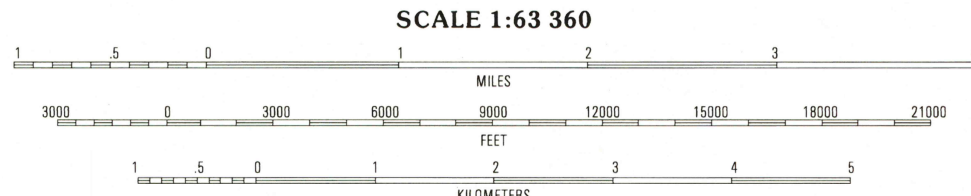
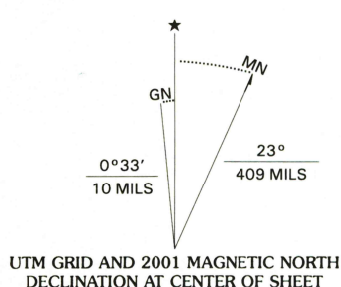
ANCHORAGE C-2 QUADRANGLE
ALASKA-MATANUSKA-SUSITNA BOROUGH
1:63 360 SERIES (TOPOGRAPHIC)



RECEIVED
OCT 3 1 2001
U.S. GEOLOGICAL SURVEY
HISTORICAL MAP ARCHIVE



Produced by the United States Geological Survey
Topography compiled 1950. Planimetry derived from imagery taken 1993. Public Land Survey System and survey control current as of 1960. Boundaries current as of 1999. This map has not been field checked.
North American Datum of 1983 (NAD 83). Projection and 5 000-meter grid: Universal Transverse Mercator, zone 6. 5 000-meter ticks: Alaska Coordinate System of 1983 (zone 3).
North American Datum of 1927 (NAD 27) is shown by dashed corner ticks. The values of the shift between NAD 83 and NAD 27 are obtainable from National Geodetic Survey NADCON software.
Protracted land lines are predetermined by the Bureau of Land Management Folios S-1 and S-14, Seward Meridian.



CONTOUR INTERVAL 100 FEET
NATIONAL GEODETIC VERTICAL DATUM OF 1929
TO CONVERT FEET TO METERS, MULTIPLY BY 0.3048



1	2	3
4		5
6	7	8

1 Anchorage D-3
2 Anchorage D-2
3 Anchorage D-1
4 Anchorage C-3
5 Anchorage C-1
6 Anchorage B-3
7 Anchorage B-2
8 Anchorage B-1

ROAD CLASSIFICATION
Primary highway hard surface
Secondary highway hard surface
Light-duty road, hard or improved surface
Unimproved road
4 wheel drive
Trails
State Route



FOR SALE BY U.S. GEOLOGICAL SURVEY, P.O. BOX 25286, DENVER, COLORADO 80225
A FOLDER DESCRIBING TOPOGRAPHIC MAPS AND SYMBOLS IS AVAILABLE ON REQUEST

ANCHORAGE C-2, AK
1993