


UNITED STATES  
DEPARTMENT OF THE INTERIOR  
GEOLOGICAL SURVEY

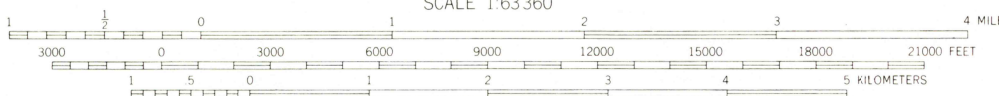
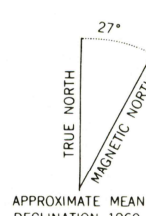
ANCHORAGE (C-2) QUADRANGLE  
ALASKA-MATANUSKA-SUSITNA BOROUGH  
1:63 360 SERIES (TOPOGRAPHIC)



Mapped, edited, and published by the Geological Survey  
Control by USGS  
Topography by photogrammetric methods from aerial photographs  
taken 1950 and 1957, field annotated 1960. Map not field checked

Projection and 10,000-meter grid ticks: Alaska  
coordinate system, zone 3 (transverse Mercator)  
1000-meter Universal Transverse Mercator grid ticks, zone 6  
shown in blue. 1927 North American Datum  
The difference between 1927 North American Datum and North  
American Datum of 1983 (NAD 83) for 7.5 minute intersections  
is given in USGS Bulletin 1875

Land lines represent unsurveyed and unmarked locations  
predetermined by the Bureau of Land Management  
Folios S-1 and S-14, Seward Meridian



CONTOUR INTERVAL 100 FEET  
NATIONAL GEODETIC VERTICAL DATUM OF 1929

FOR SALE BY U.S. GEOLOGICAL SURVEY  
FAIRBANKS, ALASKA 99701, DENVER, COLORADO 80225, OR RESTON, VIRGINIA 22092  
A FOLDER DESCRIBING TOPOGRAPHIC MAPS AND SYMBOLS IS AVAILABLE ON REQUEST



ANCHORAGE (C-2), ALASKA  
61147-E4-TF-063

1960

ROAD CLASSIFICATION  
No roads or trails in this area

