USGS
science for a changing world

U.S. DEPARTMENT OF THE INTERIOR
U.S. GEOLOGICAL SURVEY

ANCHORAGE C-3 QUADRANGLE
ALASKA-MATANUSKA-SUSITNA BOROUGH
1:63 360 SERIES (TOPOGRAPHIC)

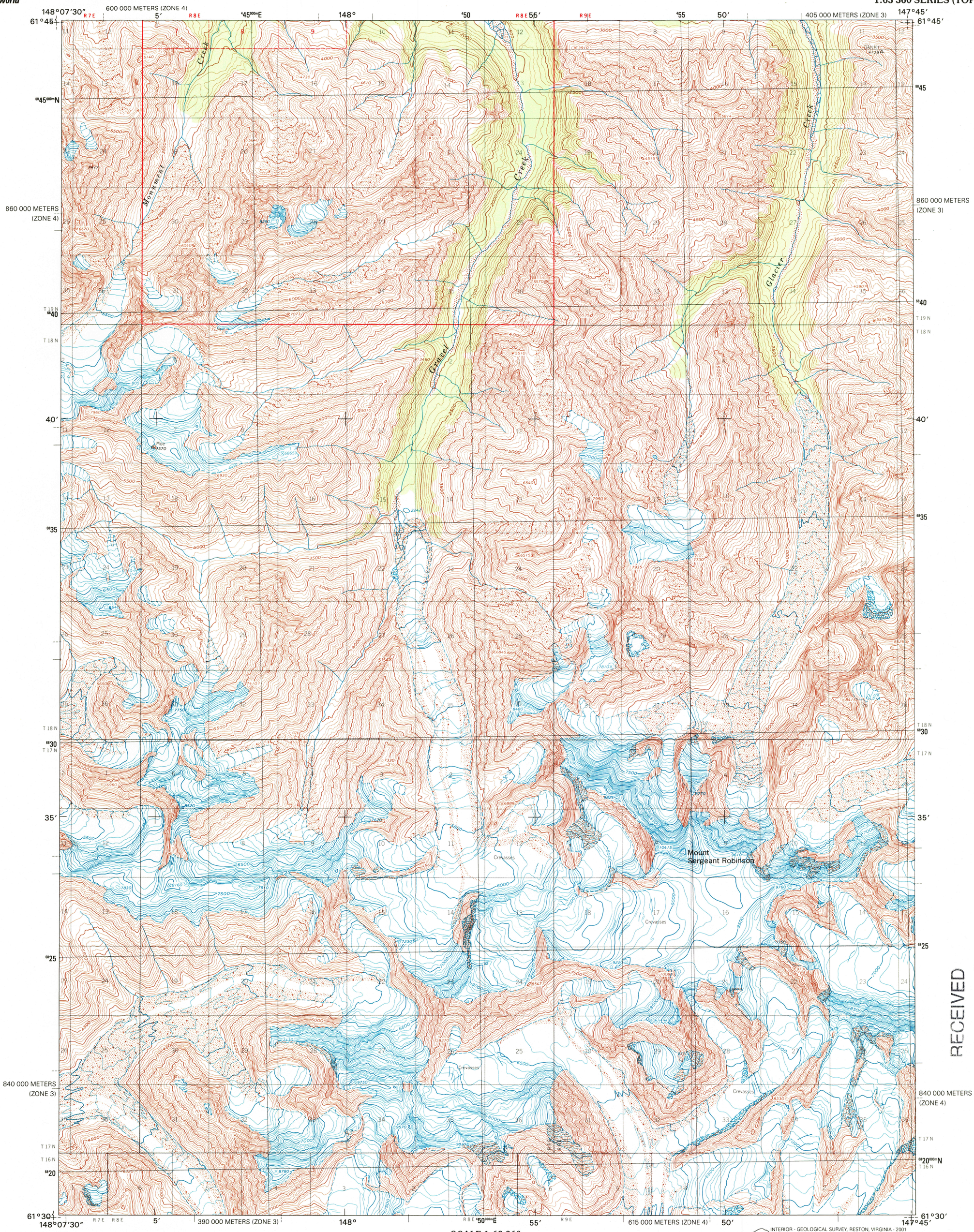

RECEIVED
DEC 31 2001
USGS NMD
TOPOGRAPHICAL MAP ARCHIVES

ISBN 0-607-93120-5
9 780607 931204

INTERIOR - GEOLOGICAL SURVEY, RESTON, VIRGINIA - 2001

Produced by the United States Geological Survey

Topography compiled 1957. Planimetry derived from imagery taken 1993. Public Land Survey System current as of 1960 North half current as of 1999. Survey control current as of 1960 Boundaries current as of 1999. This map has not been field checked

North American Datum of 1983 (NAD 83). Projection and 5 000-meter grid: Universal Transverse Mercator, zone 6 5 000-meter ticks: Alaska Coordinate System of 1983 (zone 3)

North American Datum of 1927 (NAD 27) is shown by dashed corner ticks. The values of the shift between NAD 83 and NAD 27 are obtainable from National Geodetic Survey NADCON software

Protracted land lines are predetermined by the Bureau of Land Management, Folio-10, Fairbanks Meridian

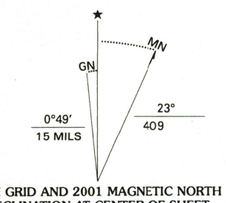

UTM GRID AND 2001 MAGNETIC NORTH DECLINATION AT CENTER OF SHEET

SCALE 1:63 360

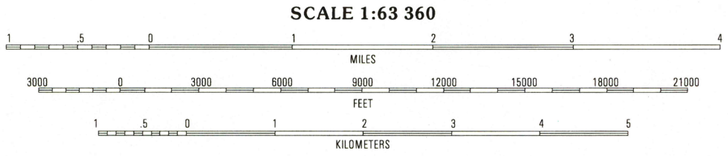

CONTOUR INTERVAL 100 FEET
NATIONAL GEODETIC VERTICAL DATUM OF 1929
TO CONVERT FROM FEET TO METERS, MULTIPLY BY 0.3048

QUADRANGLE LOCATION

1	2	3
4		5
6	7	8

1 Anchorage D-4
2 Anchorage D-3
3 Anchorage D-2
4 Anchorage C-4
5 Anchorage C-2
6 Anchorage B-4
7 Anchorage B-3
8 Anchorage B-2

ADJOINING QUADRANGLES

ROAD CLASSIFICATION

Primary highway hard surface ..... Unimproved road .....
Secondary highway hard surface ..... 4 wheel drive 4WD
Light-duty road, hard or improved surface Trails .....

State Route

20% TOTAL RECOVERED FIBER

FOR SALE BY U.S. GEOLOGICAL SURVEY, P.O. BOX 25286, DENVER, COLORADO 80225
A FOLDER DESCRIBING TOPOGRAPHIC MAPS AND SYMBOLS IS AVAILABLE ON REQUEST

ANCHORAGE C-3, AK

1993