


UNITED STATES
DEPARTMENT OF THE INTERIOR
GEOLOGICAL SURVEY

ANCHORAGE (C-5) QUADRANGLE
ALASKA
1:63 360 SERIES (TOPOGRAPHIC)



Mapped, edited, and published by the Geological Survey

Control by USGS, USC&GS, and USCE

Topography by photogrammetric methods from aerial photographs

taken 1949 and 1957, field annotated 1960. Map not field checked

Universal Transverse Mercator projection, 1927 North American datum

10,000 foot grid based on Alaska coordinate system, zone 4

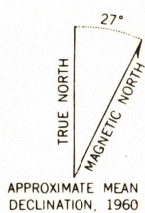
1000 meter Universal Transverse Mercator grid ticks, zone 6, shown in blue

Gray land lines represent unsurveyed and unmarked locations

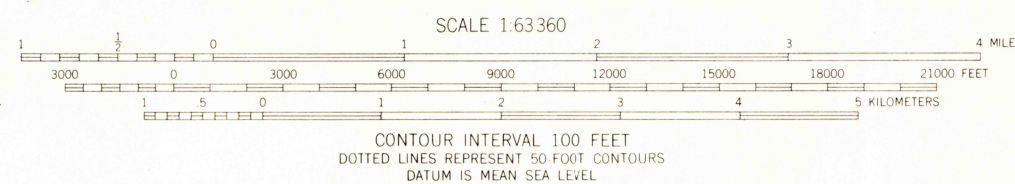
predetermined by the Bureau of Land Management

Folios S 1 and S 14, Seward Meridian

Swamps, as portrayed, indicate only the wetter areas, usually of low relief, as interpreted from aerial photographs



APPROXIMATE MEAN
DECLINATION, 1960



ROAD CLASSIFICATION
Medium-duty ——— Unimproved dirt ———
State Route ○

USGS
FILE COPY
TOPOGRAPHIC DIVISION

ANCHORAGE (C-5), ALASKA
N6130-W14830/15X22.5

1960

USGS
Historical File
Topographic Division

MAR 6 1970