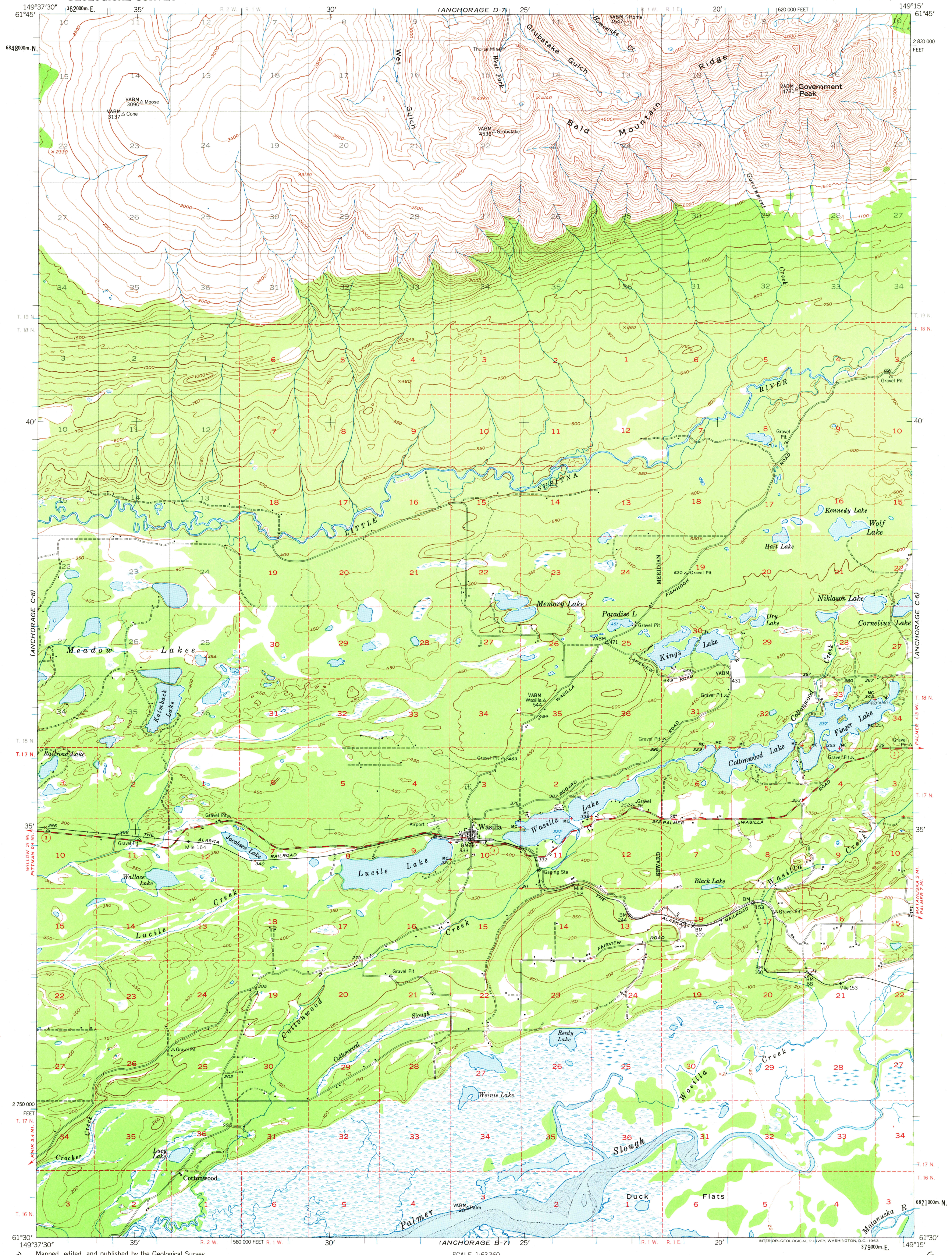


(ANCHORAGE D-8)

UNITED STATES
DEPARTMENT OF THE INTERIOR
GEOLOGICAL SURVEY

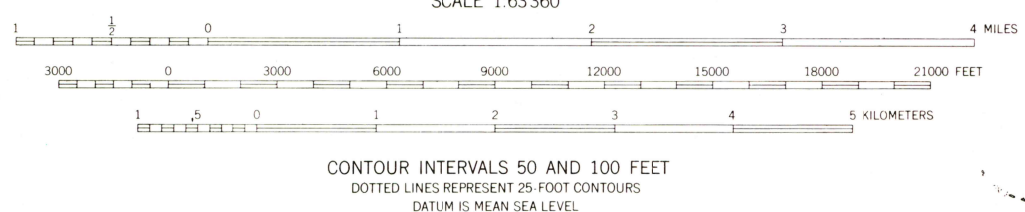
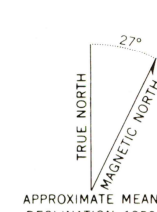
ANCHORAGE (C-7) QUADRANGLE
ALASKA
1:63 360 SERIES (TOPOGRAPHIC)

(ANCHORAGE D-9)



(ANCHORAGE B-9)

Maped, edited, and published by the Geological Survey
Control by USGS, USC&GS and USCE
Topography by photogrammetric methods from aerial photographs
taken 1949, field annotated 1950. Map not field checked
Universal Transverse Mercator projection, 1927 North American datum
10,000-foot grid based on Alaska coordinate system, zone 4
1000-meter Universal Transverse Mercator grid ticks,
zone 6, shown in blue
Land lines printed in gray represent unsurveyed and unmarked
locations determined by the Bureau of Land Management
Folios S-1, S-2, S-13 and S-14, Seward Meridian
Swamps, as portrayed, indicate only the wetter areas,
usually of low relief, as interpreted from aerial photographs



ROAD CLASSIFICATION
Medium-duty — Light-duty
Unimproved dirt —
State Route

SEP 14 1973
AUG 14 1963
ANCHORAGE (C-7), ALASKA
N6130-W14915/15X22.5

FOR SALE BY U. S. GEOLOGICAL SURVEY
FAIRBANKS, ALASKA DENVER 25, COLORADO WASHINGTON 25, D. C.
A FOLDER DESCRIBING TOPOGRAPHIC MAPS AND SYMBOLS IS AVAILABLE ON REQUEST

1950
MINOR REVISIONS 1962

4235