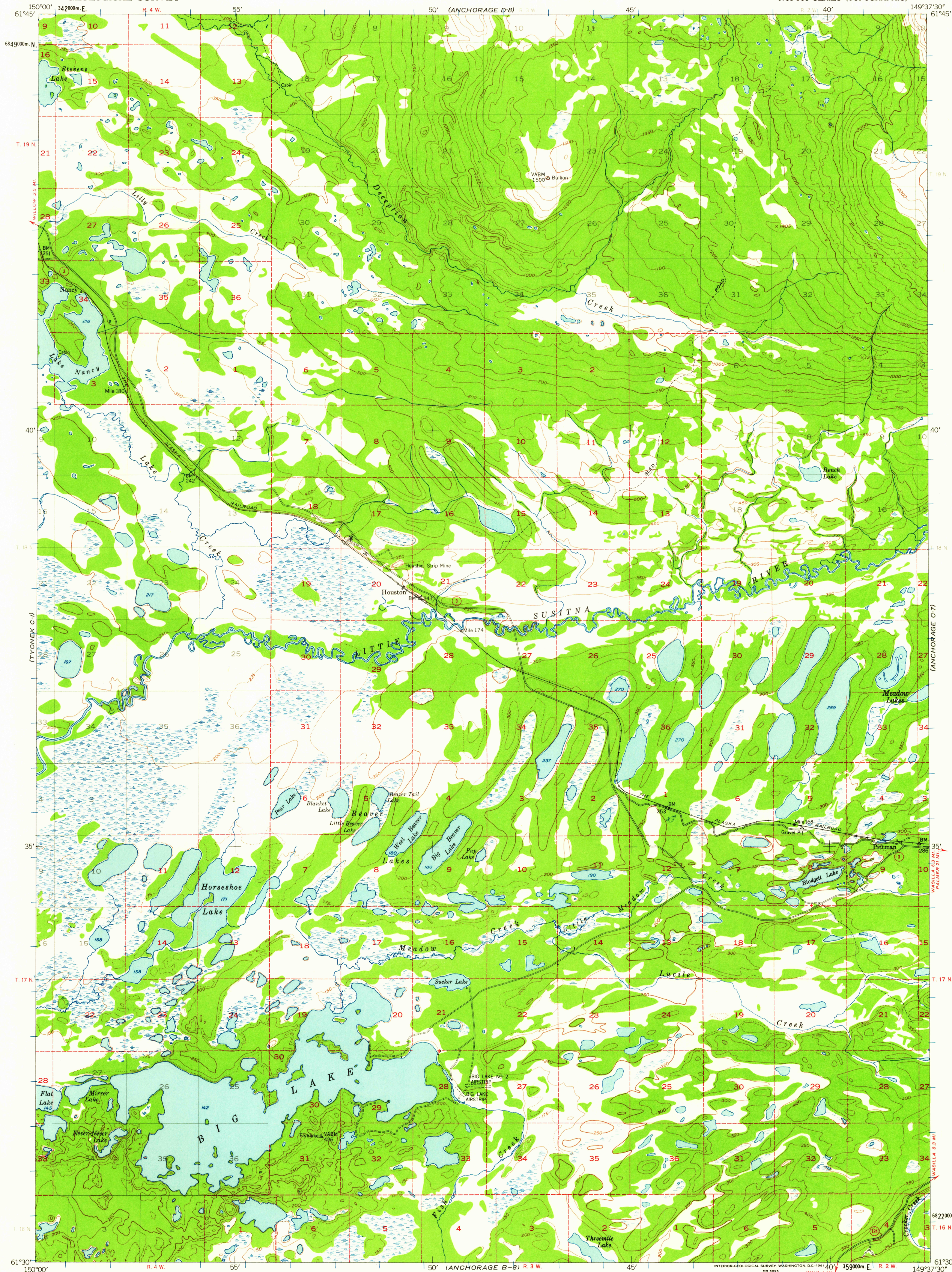

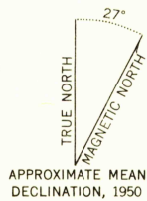


UNITED STATES  
DEPARTMENT OF THE INTERIOR  
GEOLOGICAL SURVEY

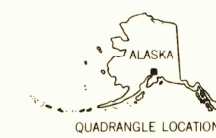
ANCHORAGE (C-8) QUADRANGLE  
ALASKA  
1:63 360 SERIES (TOPOGRAPHIC)



Maped, edited, and published by the Geological Survey  
Control by USGS, USC&GS, and USCE  
Topography from aerial photographs by photogrammetric methods  
1951. Aerial photographs taken 1949, field annotated 1950  
Map not field checked  
Universal Transverse Mercator projection, 1927 North American datum  
1000-meter Universal Transverse Mercator grid ticks, zone G,  
shown in blue  
Land lines printed in gray represent unsurveyed and unmarked  
locations predetermined by the Bureau of Land Management.  
Folio S-2, and S-13, Seward Meridian  
Dashed land lines indicate approximate locations  
Swamps, as portrayed, indicate only the wetter areas,  
usually of low relief as interpreted from aerial photographs



ROAD CLASSIFICATION  
Light-duty ————— Unimproved dirt —————



ANCHORAGE (C-8), ALASKA  
N6130-W14937.5/15X22.5

1950  
MINOR REVISIONS 1960

FOR SALE BY U.S. GEOLOGICAL SURVEY  
FAIRBANKS, ALASKA DENVER 25, COLORADO WASHINGTON 25, D.C.  
A FOLDER DESCRIBING TOPOGRAPHIC MAPS AND SYMBOLS IS AVAILABLE ON REQUEST

USGS  
Historical File  
Topographic Division

U.S.G.S.  
COPY  
TOPOGRAPHIC DIVISION

HISTORICAL

MAY 22 1951

MAY 22 1951

MAY 22 1951

MAY 22 1951

MAY 22 1951