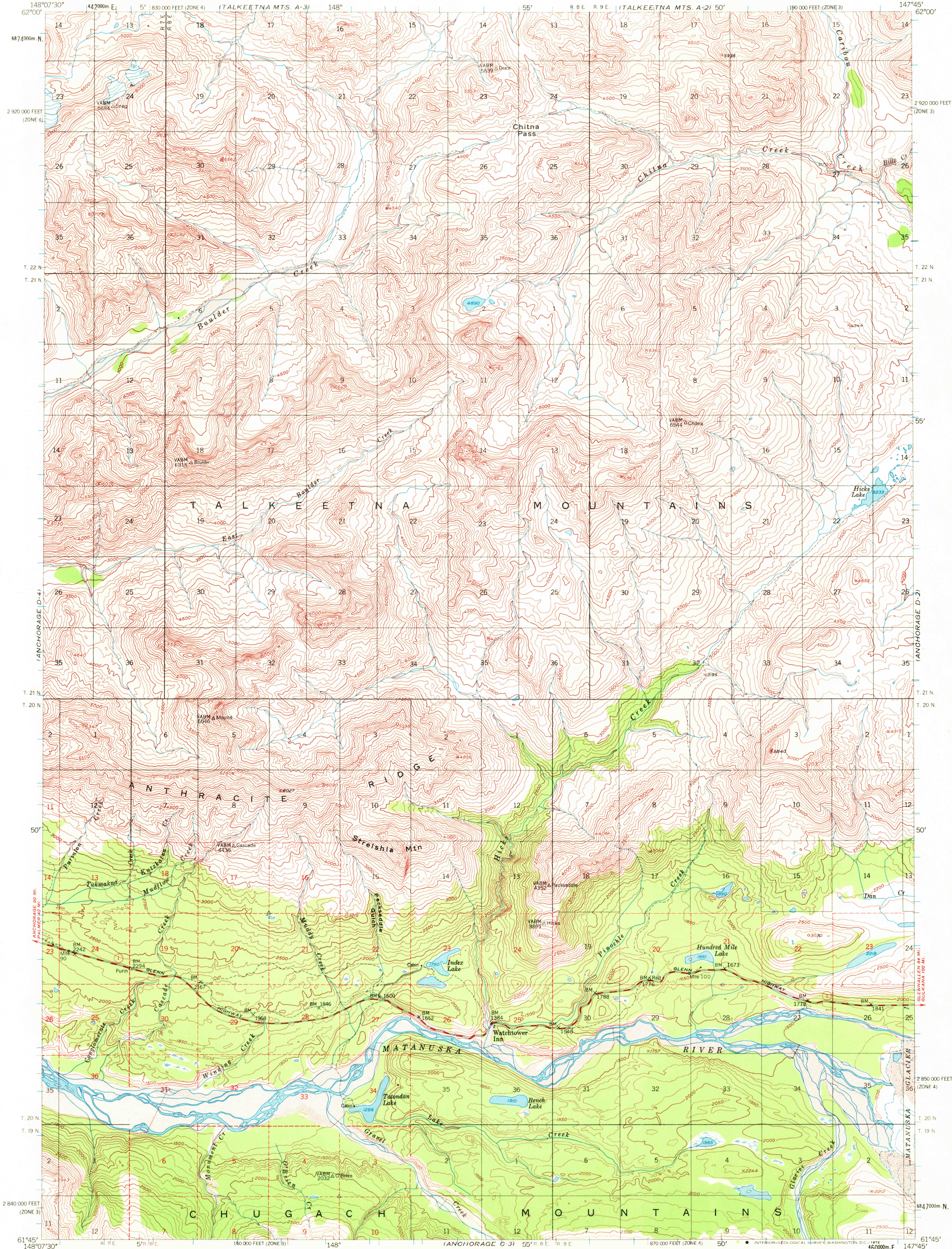


UNITED STATES
DEPARTMENT OF THE INTERIOR
GEOLOGICAL SURVEY

ANCHORAGE (D-3) QUADRANGLE
ALASKA - MATANUSKA-SUSITNA BOROUGH
1:63 360 SERIES (TOPOGRAPHIC)

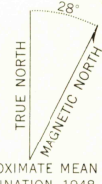


Mapped, edited, and published by the Geological Survey
Control by USGS and USCGS


Topography by photogrammetric methods from aerial photographs
taken 1948, field annotated 1948. Map not field checked
Universal Transverse Mercator projection, 1927 North American datum
10,000-foot grids based on Alaska coordinate system, zones 3 and 4
1000-meter Universal Transverse Mercator grid ticks,
zone 6, shown in blue

Gray land lines represent unsurveyed and unmarked locations
predetermined by the Bureau of Land Management
Folio S-1, Seward Meridian

Swamps, as portrayed, indicate only the wetter areas,
usually of low relief, as interpreted from aerial photographs



APPROXIMATE MEAN
DECLINATION, 1948



CONTOUR INTERVAL 100 FEET
DOTTED LINES REPRESENT 50-FOOT CONTOURS
DATUM IS MEAN SEA LEVEL

FOR SALE BY U. S. GEOLOGICAL SURVEY
FAIRBANKS, ALASKA 99701, DENVER, COLORADO 80225, OR WASHINGTON, D. C. 20242
A FOLDER DESCRIBING TOPOGRAPHIC MAPS AND SYMBOLS IS AVAILABLE ON REQUEST



USGS
Historical File
Topographic Division

ROAD CLASSIFICATION
Medium-duty ——— Unimproved dirt ———
State Route

ANCHORAGE (D-3), ALASKA
N6145-W14745/15X22.5

1948
MINOR REVISIONS 1971

USGS
HISTORICAL FILE
TOPOGRAPHIC DIVISION

NOV 3 1972

2080