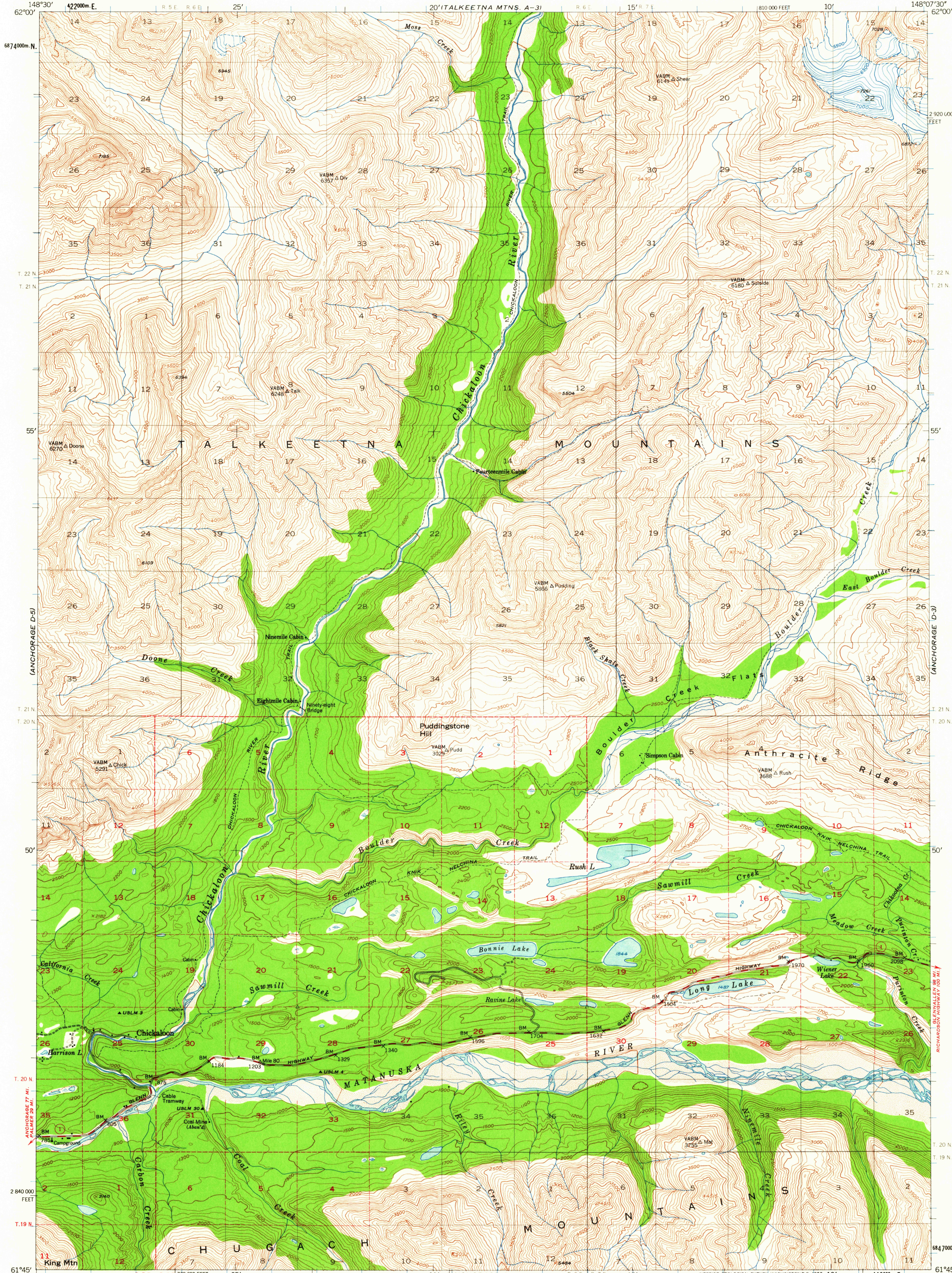


ITALKEETNA
MNTS. A-4)

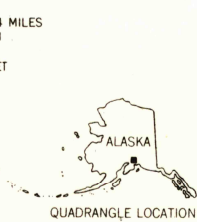

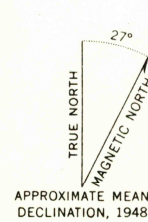
UNITED STATES
DEPARTMENT OF THE INTERIOR
GEOLOGICAL SURVEY

ANCHORAGE (D-4) QUADRANGLE
ALASKA
1:63 360 SERIES (TOPOGRAPHIC)

ITALKEETNA
MNTS. A-3)



Maped, edited, and published by the Geological Survey
Control by USGS and USC&GS
Topography by photogrammetric methods from aerial photographs
taken 1948, field annotated 1948. Map not field checked
Universal Transverse Mercator projection, 1927 North American datum
10,000-foot grid based on Alaska coordinate system, zone 4
1000-meter Universal Transverse Mercator grid ticks,
zone 6, shown in blue
Land lines printed in gray represent unsurveyed and
unmarked locations predetermined by the Bureau of
Land Management. Folio S-1, Seward Meridian
Dashed red land lines indicate approximate locations
of existing ground surveys



ROAD CLASSIFICATION
Medium-duty ——— Light-duty ———
Unimproved dirt ———
○ State Route

ANCHORAGE (D-4), ALASKA
N6145-W14807.5/15X22.5

EDITION OF 1948
MINOR REVISIONS 1962

FOR SALE BY U. S. GEOLOGICAL SURVEY
FAIRBANKS, ALASKA DENVER 25, COLORADO WASHINGTON 25, D. C.
A FOLDER DESCRIBING TOPOGRAPHIC MAPS AND SYMBOLS IS AVAILABLE ON REQUEST

USGS
Historical File
Topographic Division

U.S.G.S.
FREE COPY
TOPOGRAPHIC DIVISION
HISTORICAL 1710

NOV - 5 1962