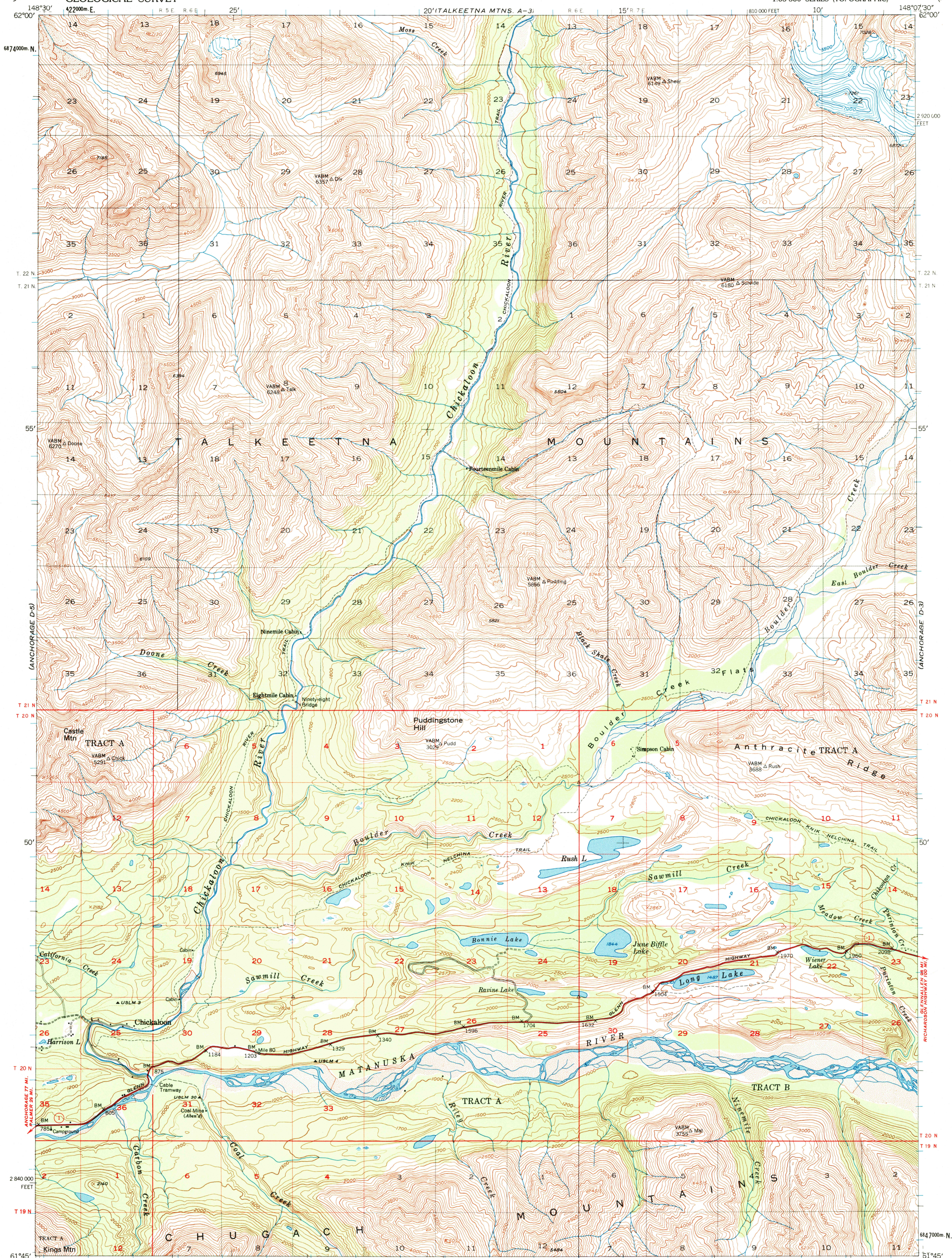


ITALKEETNA
MTNS A-3

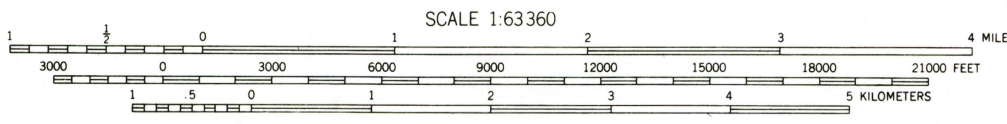
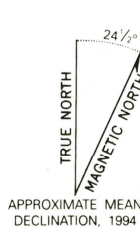
UNITED STATES
DEPARTMENT OF THE INTERIOR
GEOLOGICAL SURVEY

ANCHORAGE (D-4) QUADRANGLE
ALASKA-MATANUSKA-SUSITNA BOROUGH
1:63 360 SERIES (TOPOGRAPHIC)

ITALKEETNA
MTNS A-3



Produced by the United States Geological Survey
Control by USGS and NOS/NOAA
Compiled from aerial photographs taken 1948,
field annotated 1948. Map not field checked.
North American Datum of 1927 (NAD 27). Projection and
10,000-foot ticks: Alaska Coordinate System, zone 4 (Transverse Mercator)
Blue 1000-meter Universal Transverse Mercator ticks, zone 6
North American Datum of 1983 (NAD 83) is shown by dashed
corner ticks. The values of the shift between NAD 27 and NAD 83
for 7.5-minute intersections are obtainable from National Geodetic
Survey NADCON software
Gray land lines represent unsurveyed and unmarked locations
predetermined by the Bureau of Land Management
Folio S-1, Seward Meridian



CONTOUR INTERVAL 100 FEET
SUPPLEMENTARY CONTOUR INTERVAL 50 FEET
NATIONAL GEODETIC VERTICAL DATUM OF 1929



ROAD CLASSIFICATION
Heavy-duty ——— Light-duty ———
Unimproved dirt ———
State Route ———

ANCHORAGE (D-4), AK
61148-G2-TF-063

1948
MINOR REVISION 1994

USGS NHD HISTORICAL
MAP ARCHIVES
JUN 21 1995
REC'D FILE COPY

