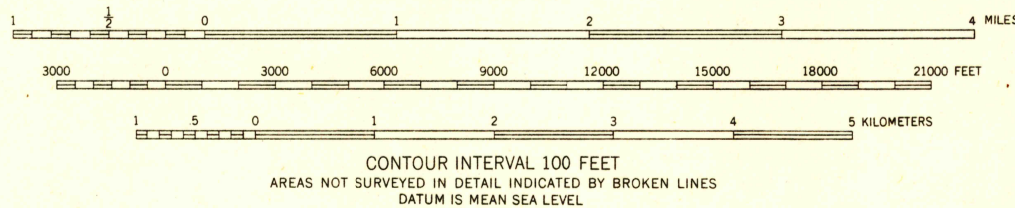
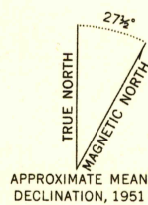




Maped, edited, and published by the Geological Survey  
Control by USGS, USC&GS, and USCE  
Topography from aerial photographs by multiplex methods  
Aerial photographs taken August 1949  
Universal Transverse Mercator projection, zone 6  
1927 North American datum  
Dashed land lines indicate approximate location  
Unchecked elevations shown in brown and blue




ROAD CLASSIFICATION	
ALL WEATHER ROADS	DRY WEATHER ROADS
Hard-surface	None
Other	Improved dirt
	Unimproved dirt
	Trails

ANCHORAGE (D-6), ALASKA  
N6145-W14852.5/15X22.5

EDITION OF 1952

FOR SALE BY U. S. GEOLOGICAL SURVEY, FEDERAL CENTER, DENVER, COLORADO OR WASHINGTON 25, D. C.  
A FOLDER DESCRIBING TOPOGRAPHIC MAPS AND SYMBOLS IS AVAILABLE ON REQUEST



HISTORICAL

USGS  
Historical File  
Topographic Division

APR  
MAR 2 1952 2125