


UNITED STATES  
DEPARTMENT OF THE INTERIOR  
GEOLOGICAL SURVEY

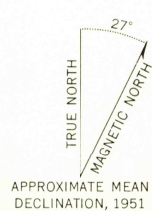
ANCHORAGE (D-7) QUADRANGLE  
ALASKA  
1:63 360 SERIES (TOPOGRAPHIC)




Mapped, edited, and published by the Geological Survey  
Control by USGS, USC&GS and USCE  
Topography by photogrammetric methods from aerial photographs  
taken 1949, field annotated 1951. Map not field checked  
Universal Transverse Mercator projection, 1927 North American datum  
10,000-foot grid based on Alaska coordinate system, zone 4  
1000-meter Universal Transverse Mercator grid ticks,  
zone 6, shown in blue

Land lines represent unsurveyed and unmarked locations  
predetermined by the Bureau of Land Management  
Folios S-1 and S-2, Seward Meridian

Swamps, as portrayed, indicate only the wetter areas,  
usually of low relief, as interpreted from aerial photographs



APPROXIMATE MEAN  
DECLINATION, 1951



CONTOUR INTERVAL 100 FEET  
AREAS NOT SURVEYED IN DETAIL INDICATED BY BROKEN LINES  
DATUM IS MEAN SEA LEVEL



ROAD CLASSIFICATION  
Light-duty ————— Unimproved dirt —————

ANCHORAGE (D-7), ALASKA  
N6145-W14915/15x22.5

1951  
MINOR REVISIONS 1964

U.S.G.S.  
FILE COPY  
TOPOGRAPHIC DIVISION

HISTORICAL

4475

FEB 10 1965

USGS  
Historical File  
Topographic Division

FOR SALE BY U. S. GEOLOGICAL SURVEY  
FAIRBANKS, ALASKA, DENVER 25, COLORADO OR WASHINGTON 25, D. C.  
A FOLDER DESCRIBING TOPOGRAPHIC MAPS AND SYMBOLS IS AVAILABLE ON REQUEST