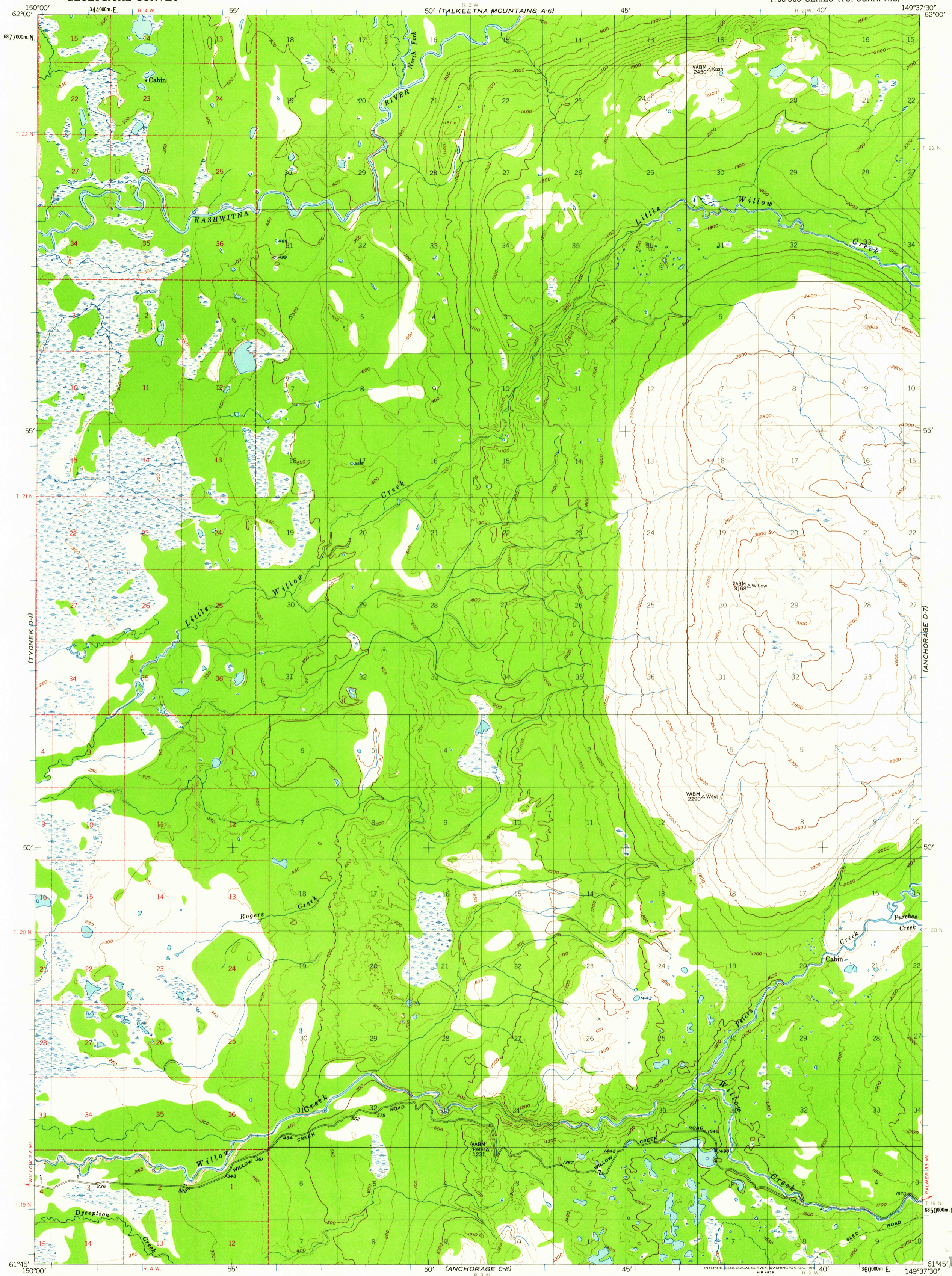
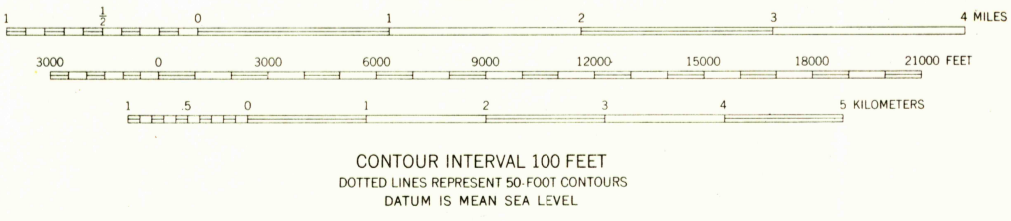
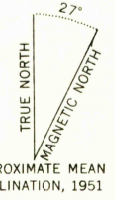


UNITED STATES
DEPARTMENT OF THE INTERIOR
GEOLOGICAL SURVEY

ANCHORAGE (D-8) QUADRANGLE
ALASKA
1:63 360 SERIES (TOPOGRAPHIC)



Mapped, edited, and published by the Geological Survey
Control by USGS, USC&GS, and USCE
Topography from aerial photographs by photogrammetric methods 1951
Aerial photographs taken August 1949. Map not field checked
Universal Transverse Mercator projection. 1927 North American datum
1000-meter Universal Transverse Mercator grid ticks, zone 6, shown in blue
Land lines printed in gray represent unsurveyed and unmarked locations
predetermined by the Bureau of Land Management, Folio S-2
Dashed land lines indicate approximate location
Swamps, as portrayed, indicate only the wetter areas,
usually of low relief as interpreted from aerial photographs



CONTOUR INTERVAL 100 FEET
DOTTED LINES REPRESENT 50-FOOT CONTOURS
DATUM IS MEAN SEA LEVEL

ROAD CLASSIFICATION
Light-duty ——— Unimproved dirt - - - - -

ANCHORAGE (D-8), ALASKA
N6145-W14937.5/15X22.5

EDITION OF 1951
MINOR REVISIONS 1960

FOR SALE BY U.S. GEOLOGICAL SURVEY
FAIRBANKS, ALASKA DENVER 25, COLORADO WASHINGTON 25, D.C.
A FOLDER DESCRIBING TOPOGRAPHIC MAPS AND SYMBOLS IS AVAILABLE ON REQUEST

U.S.G.S.
FILE COPY
TOPOGRAPHIC DIVISION

HISTORICAL

JAN 12 1961

USGS
Historical File
Topographic Division