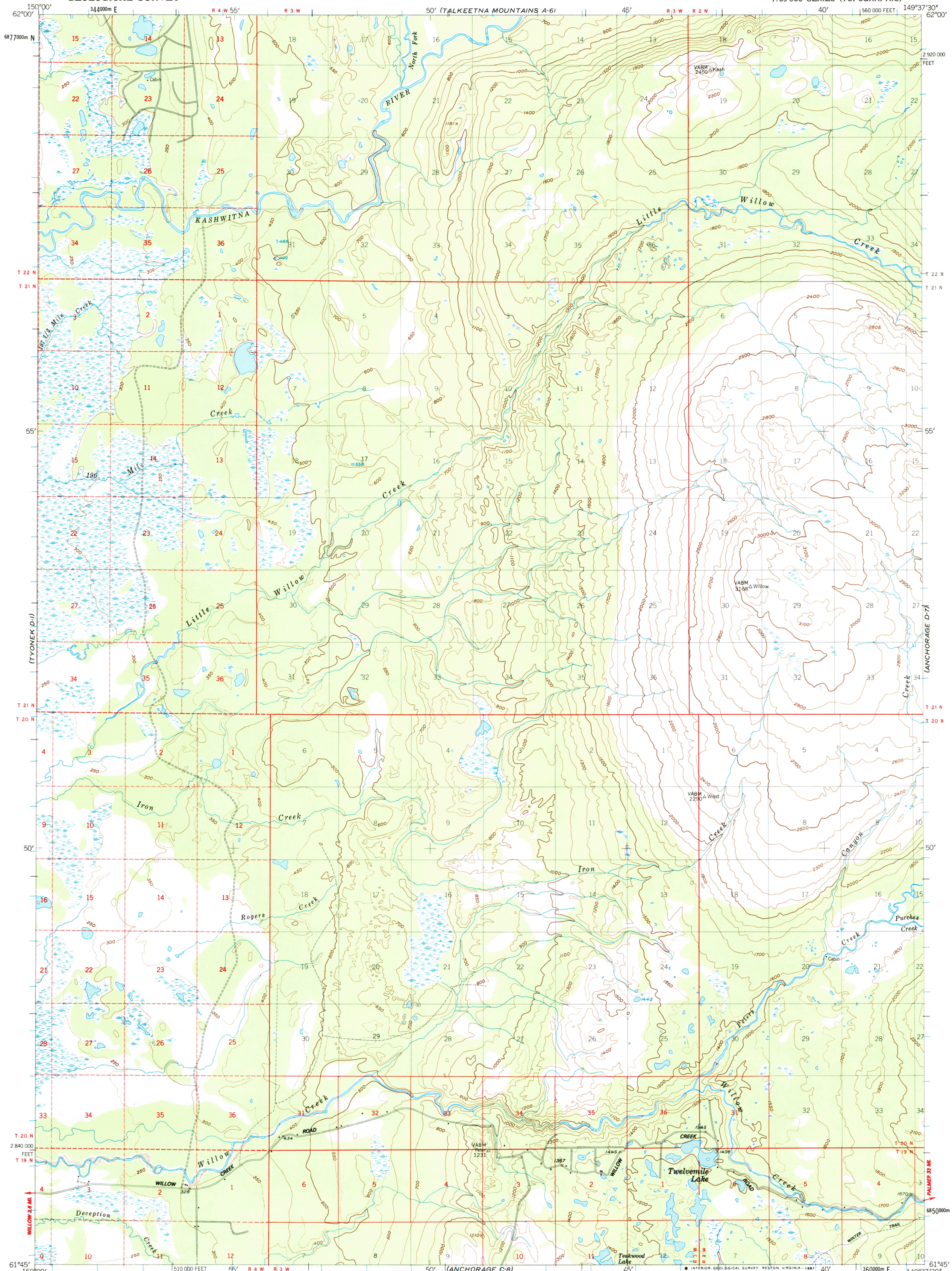


(TALKEETNA A-1)

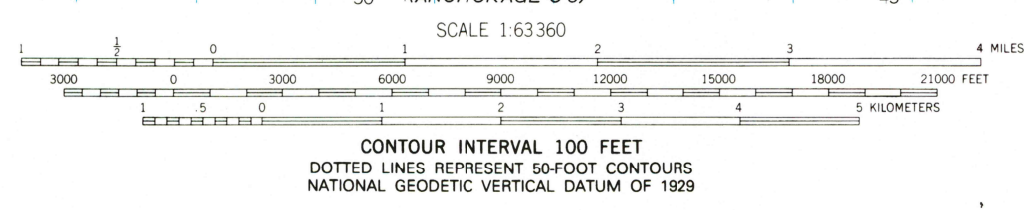
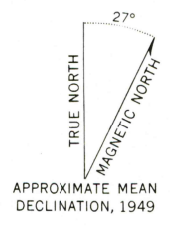
UNITED STATES  
DEPARTMENT OF THE INTERIOR  
GEOLOGICAL SURVEY

ANCHORAGE (D-8) QUADRANGLE  
ALASKA-MATANUSKA-SUSITNA BOROUGH  
1:63 360 SERIES (TOPOGRAPHIC)

(TALKEETNA  
Mts. A-6)




Mapped, edited, and published by the Geological Survey  
Control by USGS, NOS/NOAA and USCE  
Topography by photogrammetric methods from aerial photographs  
taken 1949. Map not field checked.  
Projection and 1000-meter grid ticks shown in blue:  
Universal Transverse Mercator, zone 6  
10,000-foot grid ticks based on Alaska coordinate  
system, zone 4. 1927 North American Datum  
To place on the predicted North American Datum 1983 move  
the projection lines 63 meters north and 113 meters east.  
Gray land lines represent unsurveyed and unmarked locations  
pre-determined by the Bureau of Land Management  
Folio S-2, Seward Meridian  
Swamps, as portrayed, indicate only the wetter areas,  
usually of low relief, as interpreted from aerial photographs



ROAD CLASSIFICATION  
Light-duty ————— Unimproved dirt - - - - -

FOR SALE BY U.S. GEOLOGICAL SURVEY  
FAIRBANKS, ALASKA 99701, DENVER, COLORADO 80225, OR RESTON, VIRGINIA 22092  
A FOLDER DESCRIBING TOPOGRAPHIC MAPS AND SYMBOLS IS AVAILABLE ON REQUEST

ANCHORAGE (D-8), ALASKA  
61149-G6-TF-063  
1949  
MINOR REVISION 1986



(TYONEK C-1)

(ANCHORAGE C-7)