

Produced by the United States Geological Survey

Topography by photogrammetric methods from imagery taken 1972. Boundaries current as of 2000. This map has not been field checked.

North American Datum of 1927 (NAD 27). Projection and 5 000-meter grid: Universal Transverse Mercator, zone 6 10 000-foot ticks: Alaska Coordinate System of 1983 (zone 3)

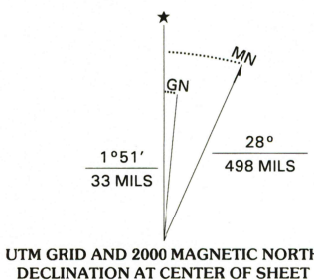
North American Datum 1983 (NAD 83) is shown by dashed corner ticks. The values of the shift between NAD 27 and NAD 83 are obtainable from National Geodetic Survey NADCON software

Gray land lines represent unsurveyed and unmarked locations predetermined by the Bureau of Land Management

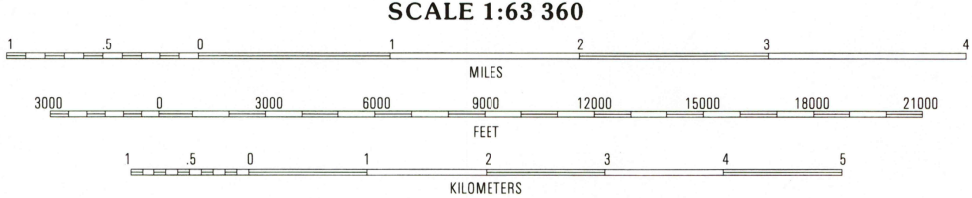
Folios U-12 and U-13, Uniat Meridian

Swamps, as portrayed, indicate only the wetter areas, usually of low relief, as interpreted from imagery

Federal reservation boundaries established by the Alaska National Interest Lands Conservation Act, PL 96-487, Dec 2, 1980 are shown as compiled by the administering agencies



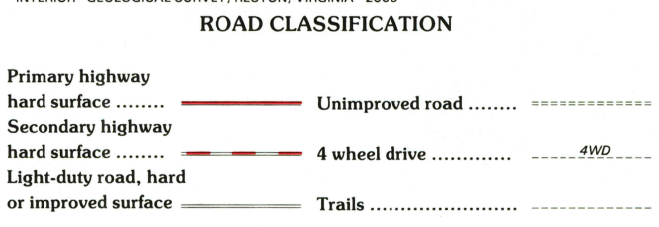
UTM GRID AND 2000 MAGNETIC NORTH DECLINATION AT CENTER OF SHEET



CONTOUR INTERVAL 100 FEET  
SUPPLEMENTARY CONTOUR INTERVAL 50 FEET  
NATIONAL GEODETIC VERTICAL DATUM OF 1929  
TO CONVERT FEET TO METERS, MULTIPLY BY 0.3048



QUADRANGLE LOCATION



RECEIVED State Route

SEP 30 2000

USGS NWED HISTORICAL MAP ARCHIVES ARCTIC A-2, AK

1	2	3	1 Arctic B-3
			2 Arctic B-2
			3 Arctic B-1
4		5	4 Arctic A-3
			5 Arctic A-1
			6 Christian D-3
			7 Christian D-2
6	7		

ADJOINING QUADRANGLES



FOR SALE BY U.S. GEOLOGICAL SURVEY, P.O. BOX 25286, DENVER, COLORADO 80225  
A FOLDER DESCRIBING TOPOGRAPHIC MAPS AND SYMBOLS IS AVAILABLE ON REQUEST

1972