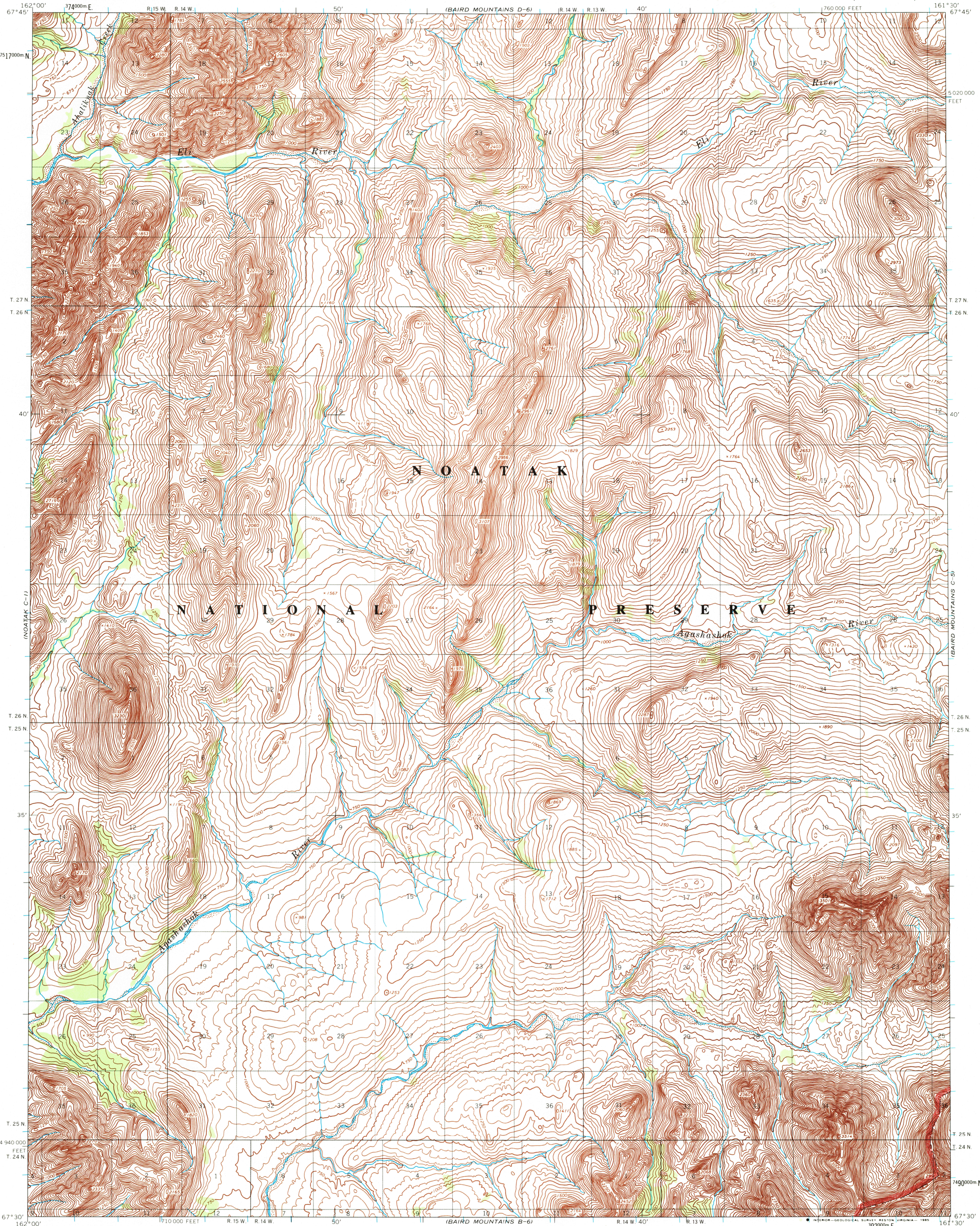
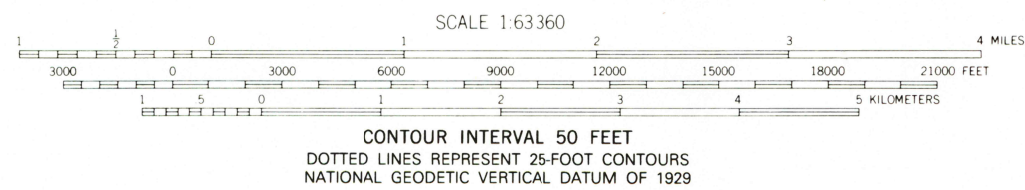
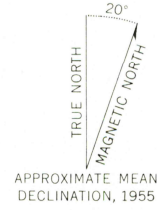


UNITED STATES  
DEPARTMENT OF THE INTERIOR  
GEOLOGICAL SURVEY

BAIRD MOUNTAINS (C-6) QUADRANGLE  
ALASKA  
1:63 360 SERIES (TOPOGRAPHIC)



Mapped by the Defense Mapping Agency  
Edited and published by the Geological Survey  
Control by NOS/NOAA, and USCE  
Topography by photogrammetric methods from aerial photographs  
taken 1953 and 1955, field annotated 1955. Map not field checked  
Projection and 1000-meter grid ticks shown in blue:  
Universal Transverse Mercator, zone 4  
10,000-foot grid ticks based on Alaska coordinate  
system, zone 7. 1927 North American Datum  
To place on the predicted North American Datum 1983 move  
the projection lines 72 meters north and 125 meters east  
Land lines represent unsurveyed and unmarked locations  
predetermined by the Bureau of Land Management  
Folio K-3, Kateel River Meridian  
Federal reservation boundaries established by The Alaska National  
Interest Lands Conservation Act, PL 96-487, Dec. 2, 1980, are  
shown as compiled by the administering agencies  
There may be private inholdings within the boundaries of  
the National or State reservations shown on this map



BAIRD MOUNTAINS (C-6), ALASKA  
N6730—W16130/15 X 30

1955  
MINOR REVISION 1984

