
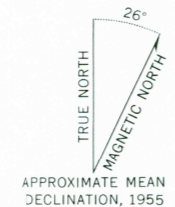


Mapped by the Army Map Service  
Published for civil use by the Geological Survey  
Control by NOS/NOAA and USCE

Topography by photogrammetric methods from aerial photographs  
taken in 1955, field annotated 1955. Map not field checked.  
Selected hydrographic data compiled from USC&GS Chart 9464 (1956).  
This information is not intended for navigational purposes.

Universal Transverse Mercator projection. 1927 North American datum  
10,000-foot grid based on Alaska coordinate system, zone 6  
1000-metre Universal Transverse Mercator grid ticks, zone 4, shown in blue.  
Land lines represent unsurveyed and unmarked locations predetermined  
by the Bureau of Land Management. Folio U-5, Umiat Meridian.


Entire area lies within Naval Petroleum Reserve No. 4.



CONTOUR INTERVAL 50 FEET  
DASHED LINES REPRESENT 25-FOOT CONTOURS  
NATIONAL GEODETIC VERTICAL DATUM OF 1929  
DEPTH CURVES AND SOUNDINGS IN FEET—DATUM IS MEAN LOWER LOW WATER  
SHOULDER SHOWN REPRESENTS THE APPROXIMATE LINE OF MEAN HIGH WATER  
THE MEAN RANGE OF TIDE IS APPROXIMATELY 0.5 OF A FOOT.

FOR SALE BY U.S. GEOLOGICAL SURVEY  
FAIRBANKS, ALASKA 99701, DENVER, COLORADO 80225, OR RESTON, VIRGINIA 22092  
A FOLDER DESCRIBING TOPOGRAPHIC MAPS AND SYMBOLS IS AVAILABLE ON REQUEST

ROAD CLASSIFICATION  
Light duty ————— Unimproved dirt - - - - -



BARROW (B-4), ALASKA  
N7115—W15618/15 x 36  
1955  
MINOR REVISIONS 1973

