


(BEAVER B-4)



(BEAVER A-4)

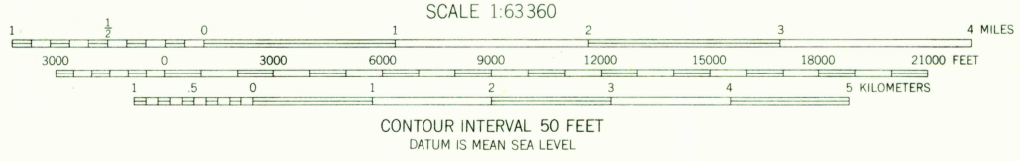
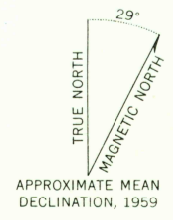
USGS  
Historical File  
Topographic Division

U.S.G.S.  
FILE COPY  
TOPOGRAPHIC DIVISION

HISTORICAL

(LIVENOOD D-4)

Mapped, edited, and published by the Geological Survey  
Control by USGS and USC&GS  
Topography from aerial photographs by photogrammetric  
methods 1957. Aerial photographs taken 1955,  
field annotated 1956. Map not field checked  
Universal Transverse Mercator projection  
1927 North American datum  
1000-meter Universal Transverse Mercator grid ticks,  
zone 6, shown in blue  
Unchecked elevations are shown in brown and blue



FOR SALE BY U.S. GEOLOGICAL SURVEY  
FAIRBANKS, ALASKA DENVER 2, COLORADO WASHINGTON 25, D.C.  
A FOLDER DESCRIBING TOPOGRAPHIC MAPS AND SYMBOLS IS AVAILABLE ON REQUEST



INTERIOR-GEOLOGICAL SURVEY, WASHINGTON, D.C. 20508  
MR 5653

ROAD CLASSIFICATION  
Trails

BEAVER (A-5), ALASKA  
N6600-W14900/15X30  
1956

MAR 27 1959

1940