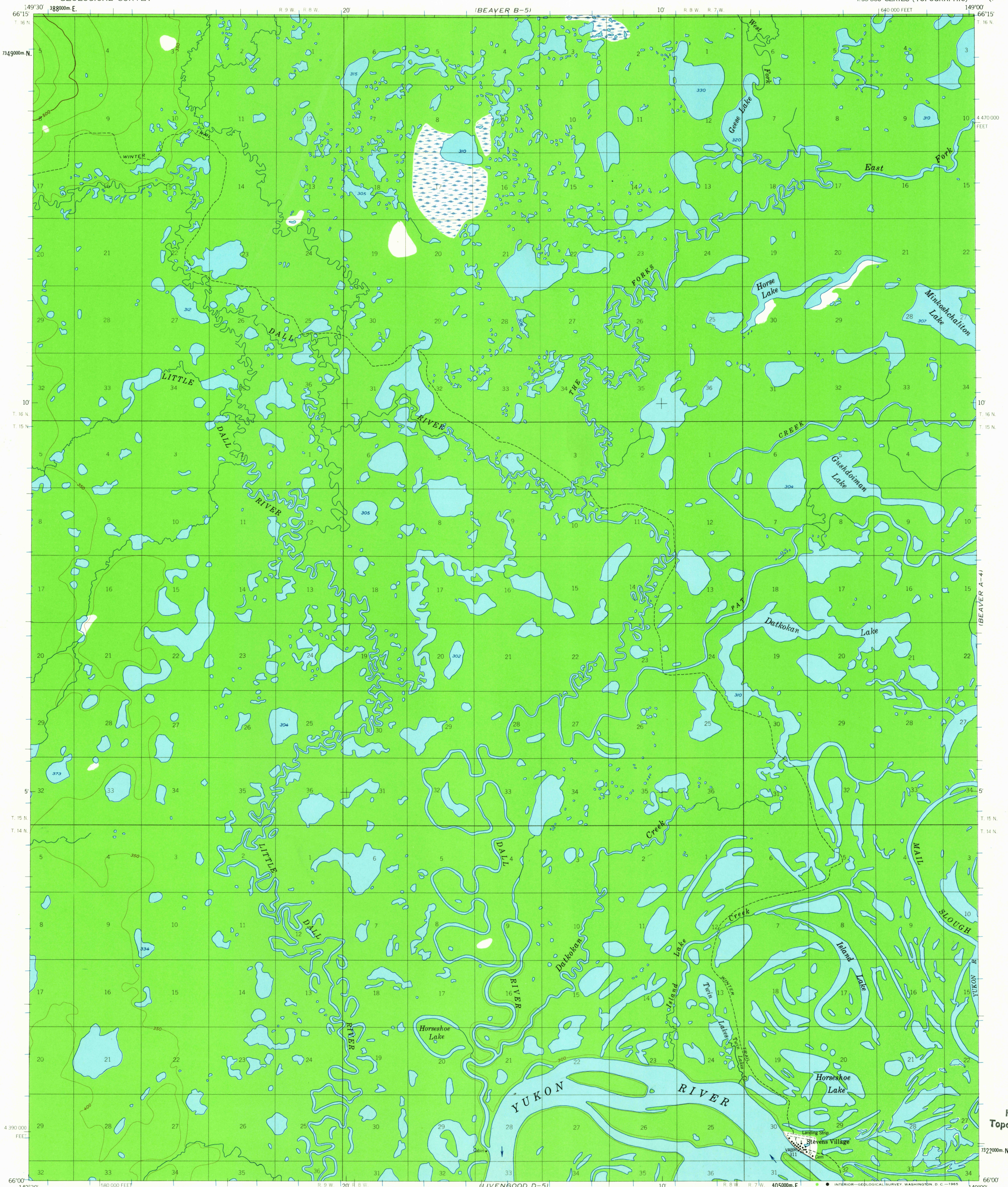


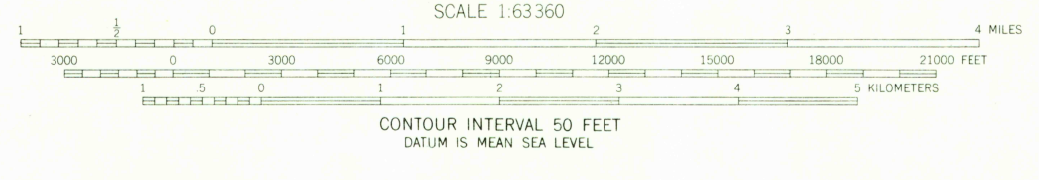
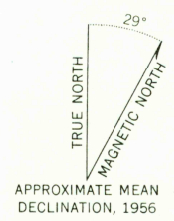
BEAVER B-4



149°30' 388000m.E.
66°15' T. 16 N.
7349000m.N.
10'
T. 16 N.
T. 15 N.
10'
T. 16 N.
T. 15 N.
5'
T. 15 N.
T. 14 N.
5'
T. 15 N.
T. 14 N.
8'
T. 15 N.
T. 14 N.
17'
T. 15 N.
T. 14 N.
20'
T. 15 N.
T. 14 N.
29'
T. 15 N.
T. 14 N.
32'
T. 15 N.
T. 14 N.
66°00' 149°30' 405000m.E.
1580000 FEET
R. 9 W. R. 8 W. 20 18 W. 10 7 W. R. 7 W. 405000m.E.
4390000 FEET

66°15' T. 16 N.
4470000 FEET
10'
T. 16 N.
T. 15 N.
10'
T. 16 N.
T. 15 N.
5'
T. 15 N.
T. 14 N.
5'
T. 15 N.
T. 14 N.
8'
T. 15 N.
T. 14 N.
17'
T. 15 N.
T. 14 N.
20'
T. 15 N.
T. 14 N.
29'
T. 15 N.
T. 14 N.
32'
T. 15 N.
T. 14 N.
7322000m.N.
66°00' 149°30'

Mapped, edited, and published by the Geological Survey
Control by USGS and US&GS
Topography by photogrammetric methods from aerial photographs
taken 1955, field annotated 1956. Map not field checked.
Universal Transverse Mercator projection, 1927 North American datum
10,000 foot grid based on Alaska coordinate system, zone 4
1000 meter Universal Transverse Mercator grid ticks,
zone 6, shown in blue
Land lines represent unsurveyed and unmarked locations
predetermined by the Bureau of Land Management
Folios F-3 and F-6, Fairbanks Meridian
Swamps, as portrayed, indicate only the wetter areas,
usually of low relief, as interpreted from aerial photographs



FOR SALE BY U.S. GEOLOGICAL SURVEY
FAIRBANKS, ALASKA, DENVER 25, COLORADO OR WASHINGTON 25, D. C.
A FOLDER DESCRIBING TOPOGRAPHIC MAPS AND SYMBOLS IS AVAILABLE ON REQUEST



ROAD CLASSIFICATION
Trails

BEAVER (A-5), ALASKA
N6600-W14900/15X30
1956
MINOR REVISIONS 1964

HISTORICAL

USGS
Historical File
Topographic Division

2635
MAY 3 1965

LIVENGOOD D-6

LIVENGOOD D-4