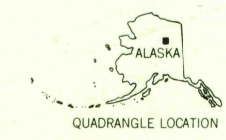
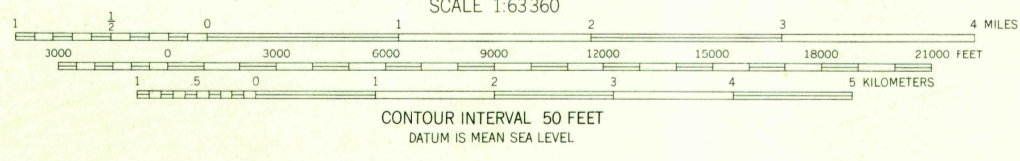
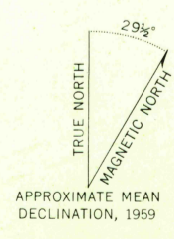


Mapped, edited, and published by the Geological Survey
Control by USGS and USC&GS
Topography from aerial photographs by photogrammetric
methods 1957. Aerial photographs taken 1955,
field annotated 1956. Map not field checked
Universal Transverse Mercator projection
1927 North American datum
1000-meter Universal Transverse Mercator grid ticks,
zone 6, shown in blue
Unchecked elevations are shown in brown and blue



USGS
Historical File
Topographic Division

U.S.G.S.
FILE COPY
TOPOGRAPHIC DIVISION

HISTORICAL

BEAVER (B-2), ALASKA
N6615-W14730/15X30
1956

MAR 27 1959
1930