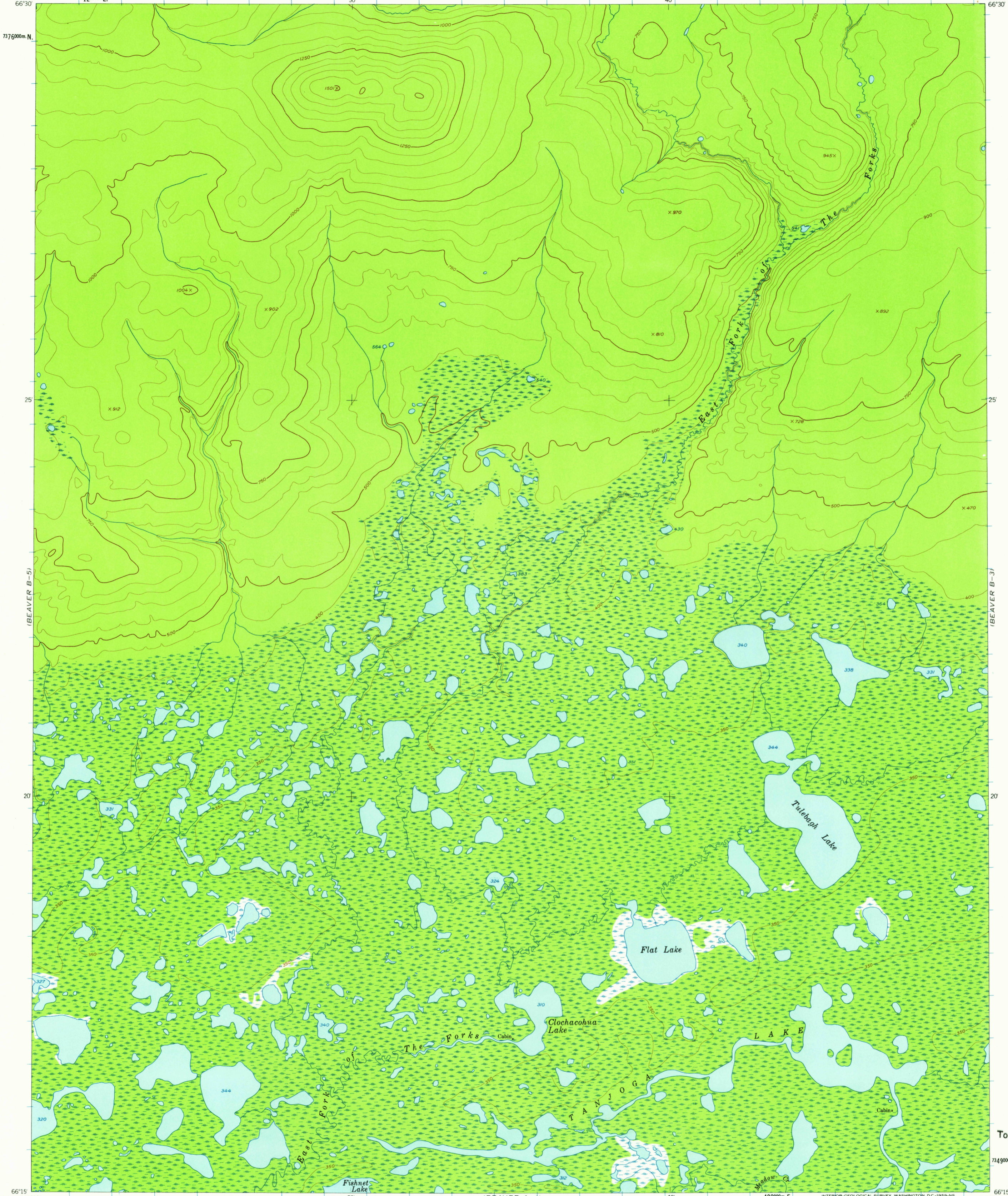
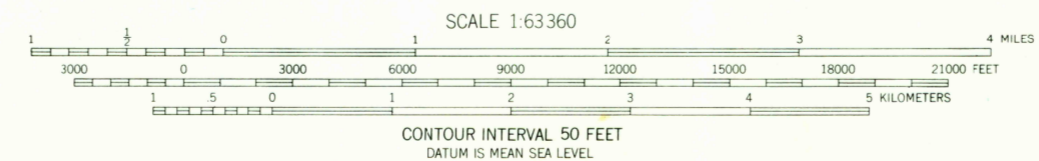
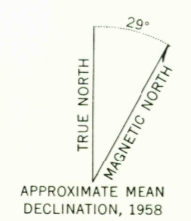


149°00' 66°30' 412000m E. 50' 40' 148°30' 66°30'



Mapped, edited, and published by the Geological Survey  
Control by USGS  
Topography from aerial photographs by photogrammetric  
methods 1957. Aerial photographs taken 1955,  
field annotated 1956. Map not field checked  
Universal Transverse Mercator projection  
1927 North American datum  
1000 meter Universal Transverse Mercator grid ticks,  
zone 6, shown in blue  
Unchecked elevations are shown in brown and blue



CONTOUR INTERVAL 50 FEET  
DATUM IS MEAN SEA LEVEL

ROAD CLASSIFICATION  
No roads or trails in this area

FOR SALE BY U.S. GEOLOGICAL SURVEY  
FAIRBANKS, ALASKA DENVER 2, COLORADO WASHINGTON 25, D.C.  
A FOLDER DESCRIBING TOPOGRAPHIC MAPS AND SYMBOLS IS AVAILABLE ON REQUEST

U.S.G.S.  
FILE COPY  
TOPOGRAPHIC DIVISION



BEAVER (B-4), ALASKA  
N6615-W14830/15X30  
1956

USGS  
Historical File  
Topographic Division

APR - 8 1959

1810