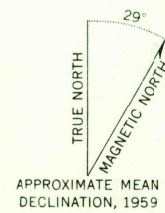


Mapped, edited, and published by the Geological Survey  
Control by USGS and USC&GS

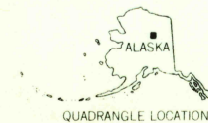

Topography from aerial photographs by photogrammetric  
methods 1957. Aerial photographs taken 1955.  
field annotated 1956. Map not field checked.

Universal Transverse Mercator projection  
1927 North American datum  
1000-meter Universal Transverse Mercator grid ticks,  
zone 6, shown in blue

Unchecked elevations are shown in brown and blue



APPROXIMATE MEAN  
DECLINATION, 1959



QUADRANGLE LOCATION

ROAD CLASSIFICATION  
No roads or trails in this area

FOR SALE BY U.S. GEOLOGICAL SURVEY  
FAIRBANKS, ALASKA DENVER 2, COLORADO WASHINGTON 25, D.C.  
A FOLDER DESCRIBING TOPOGRAPHIC MAPS AND SYMBOLS IS AVAILABLE ON REQUEST

BEAVER (B-5), ALASKA  
N6615-W14900/15X30

1956

USGS  
Historical File  
Topographic Division

U.S.G.S.  
FILE COPY  
TOPOGRAPHIC DIVISION

HISTORICAL

APR 14 1959

1850