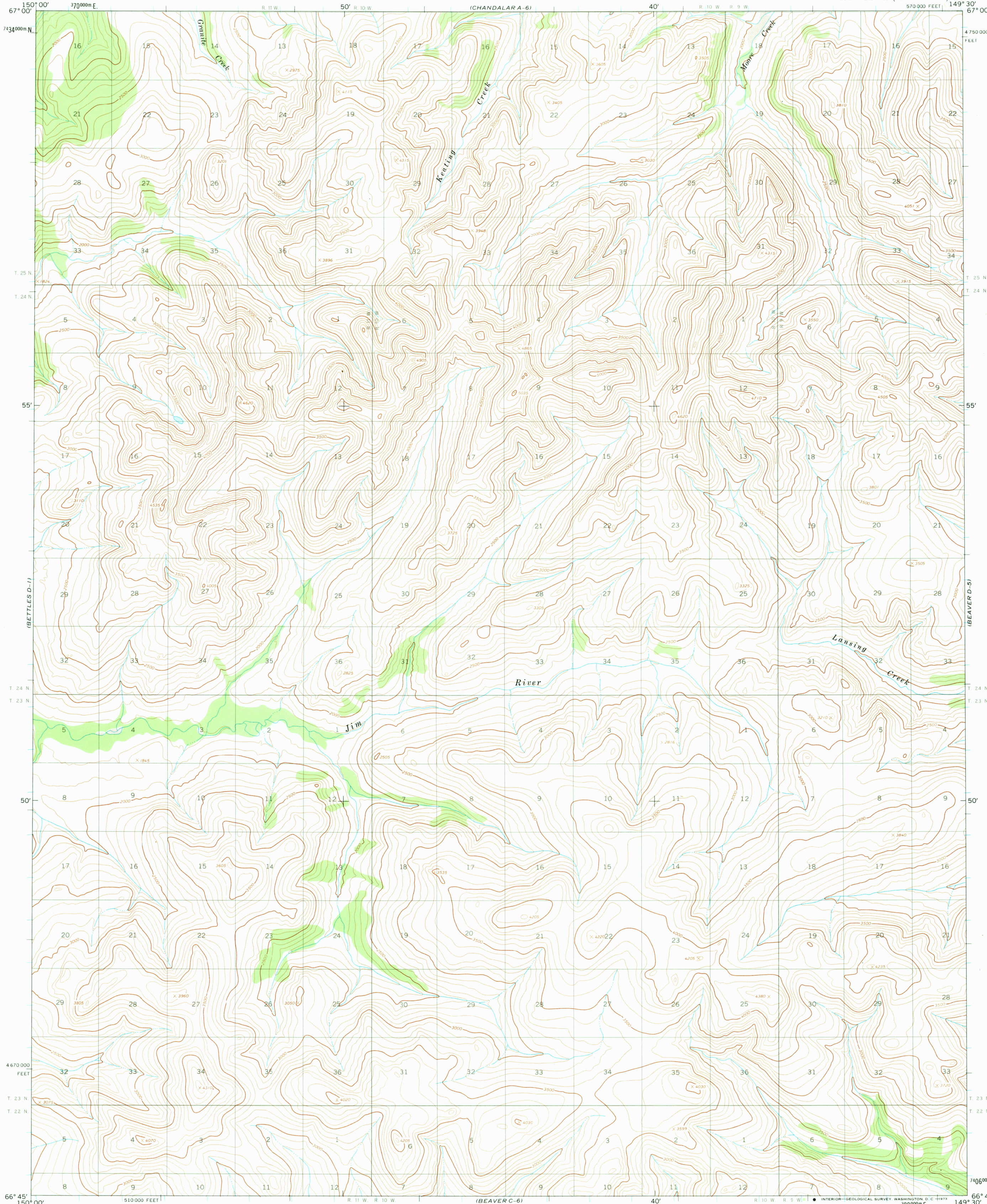


UNITED STATES  
DEPARTMENT OF THE INTERIOR  
GEOLOGICAL SURVEY

BEAVER (D-6) QUADRANGLE  
ALASKA

1:63 360 SERIES (TOPOGRAPHIC)

570 000 FEET



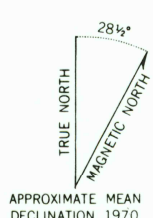
Mapped, edited, and published by the Geological Survey

Control by USGS and USC&GS

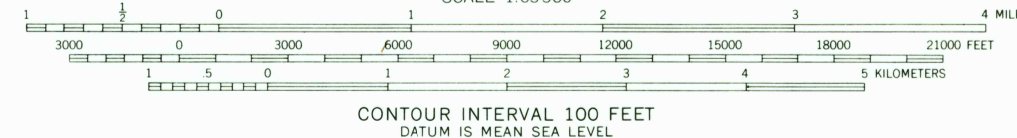
Topography by photogrammetric methods from aerial photographs  
taken 1970, field annotated 1970. Map not field checked

Universal Transverse Mercator projection. 1927 North American datum  
10,000-foot grid based on Alaska coordinate system, zone 4  
1000-meter Universal Transverse Mercator grid ticks,  
zone 6, shown in blue

Land lines represent unsurveyed and unmarked locations  
predetermined by the Bureau of Land Management  
Folio F-3, Fairbanks Meridian



APPROXIMATE MEAN  
DECLINATION, 1970



FOR SALE BY U. S. GEOLOGICAL SURVEY  
FAIRBANKS, ALASKA 99701, DENVER, COLORADO 80225, OR WASHINGTON, D. C. 20242  
A FOLDER DESCRIBING TOPOGRAPHIC MAPS AND SYMBOLS IS AVAILABLE ON REQUEST



QUADRANGLE LOCATION

ROAD CLASSIFICATION  
No roads or trails in this area

BEAVER (D-6), ALASKA  
N6645-W14930/15X30

1970

USGS  
HISTORICAL FILE  
TOPOGRAPHIC DIVISION

MAR 5 1973

3175