


BEECHEY POINT (A-5) QUADRANGLE
ALASKA
1:63 360 SERIES (TOPOGRAPHIC)

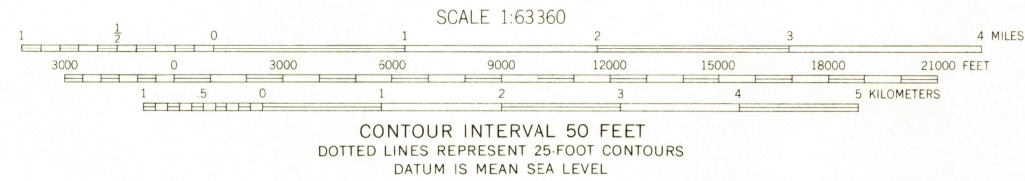
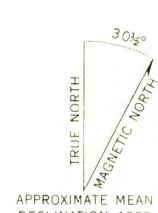
1:63 360 SERIES (TOPOGRAPHIC)



U.S.G.S.
E COPY
68000m.N.
GRAPHIC DIVISION

HISTORICAL

Land lines represent unsurveyed and unmarked locations
predetermined by the Bureau of Land Management
Folio, U-3, Umat Meridian



ROAD CLASSIFICATION
No roads or trails in this area

BEECHEY POINT (A-5), ALASKA
N7000—W14924/15X36

1955

3095
JAN 16 1969