

(BENDELEBEN B-5)


UNITED STATES  
DEPARTMENT OF THE INTERIOR  
GEOLOGICAL SURVEY

UNITED STATES  
DEPARTMENT OF THE ARMY  
CORPS OF ENGINEERS

U.S.G.S.  
FILE COPY  
TOPOGRAPHIC DIVISION

BENDELEBEN (A-4) QUADRANGLE  
ALASKA—SECOND JUDICIAL DIVISION  
1:63 360 SERIES (TOPOGRAPHIC)

(BENDELEBEN B-3)

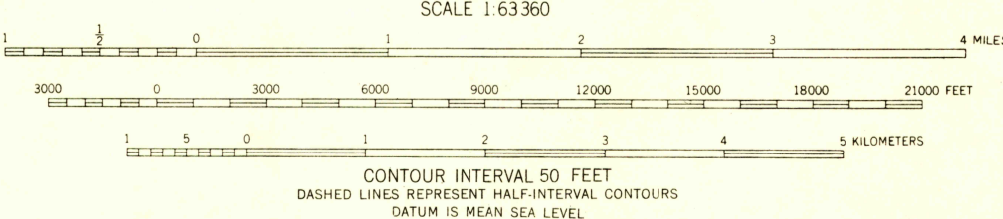
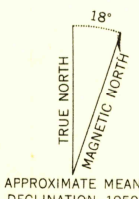


(BENDELEBEN A-5)

(BENDELEBEN A-3)

(SOLOMON D-5)

Mapped by the Army Map Service  
Published for civil use by the Geological Survey  
Control by USGS, USCGS, and USCE  
Topography from aerial photographs by multiplex methods  
Aerial photographs taken 1950. Map not field checked  
Universal Transverse Mercator projection, zone 3  
1927 North American datum  
Unchecked elevations are shown in brown



ROAD CLASSIFICATION

ALL WEATHER ROADS		DRY WEATHER ROADS	
Hard-surface	..... None	Improved dirt	..... None
Other	..... None	Unimproved dirt	..... None
Trails	..... None		

USGS  
Historical File  
Topographic Division

U.S.G.S.  
FILE COPY  
TOPOGRAPHIC DIVISION

HISTORICAL

(SOLOMON D-3)

BENDELEBEN (A-4), ALASKA  
N6500-W16330/15x30

FOR SALE BY U. S. GEOLOGICAL SURVEY  
FAIRBANKS, ALASKA FEDERAL CENTER, DENVER, COLORADO WASHINGTON 25, D. C.  
A FOLDER DESCRIBING TOPOGRAPHIC MAPS AND SYMBOLS IS AVAILABLE ON REQUEST

1950

OCT 26 1955