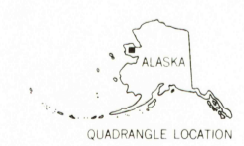
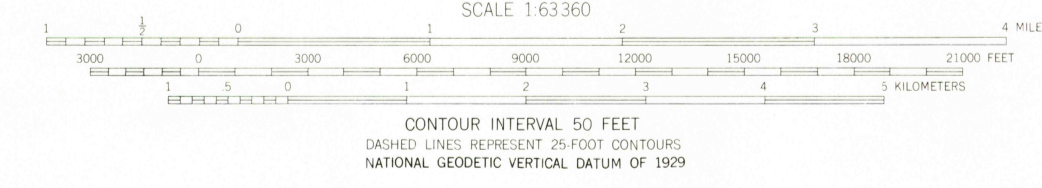
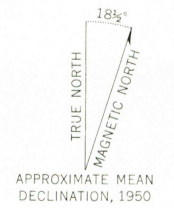


Mapped by the Army Map Service
Published for civil use by the Geological Survey
Control by USGS, USC&GS and USCE
Topography by photogrammetric methods from aerial photographs
taken 1949 and 1950. Map not field checked
Universal Transverse Mercator projection, 1927 North American datum
10,000 foot grid based on Alaska coordinate system, zone 7
1000 meter Universal Transverse Mercator grid ticks,
zone 3, shown in blue
Land lines represent unsurveyed and unmarked locations
predetermined by the Bureau of Land Management
Folios K-6 and K-13, Kateel River Meridian
Swamps, as portrayed, indicate only the wetter areas
usually of low relief, as interpreted from aerial photographs
To place on the predicted North American Datum 1983 move
the projection lines 81 meters north and 128 meters east
There may be private inholdings within the boundaries of
the National or State reservations shown on this map



FOR SALE BY U. S. GEOLOGICAL SURVEY
FAIRBANKS, ALASKA 99701, DENVER, COLORADO 80225, OR RESTON, VIRGINIA 22092
A FOLDER DESCRIBING TOPOGRAPHIC MAPS AND SYMBOLS IS AVAILABLE ON REQUEST

Federal reservations boundaries established by The Alaska National
Interest Lands Conservation Act, PL 96-487, Dec. 2, 1980 are shown as
compiled by the administering agencies on the Alaska boundaries map set

BENDELEBEN (B-3), ALASKA
N6515-W16300/15x30
1950
LIMITED REVISIONS 1981

ROAD CLASSIFICATION
No roads or trails in this area

FEB 20 1983

1900