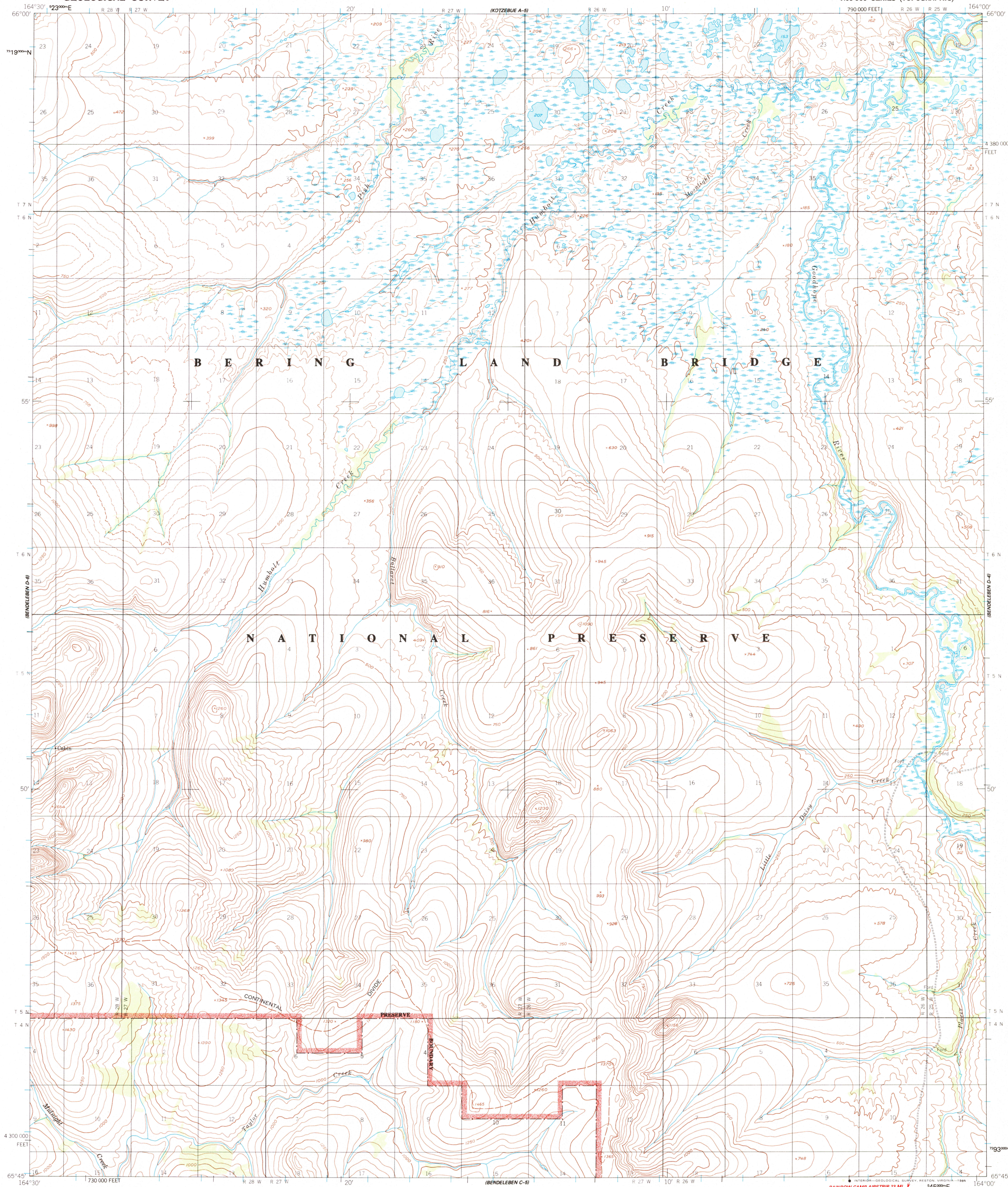
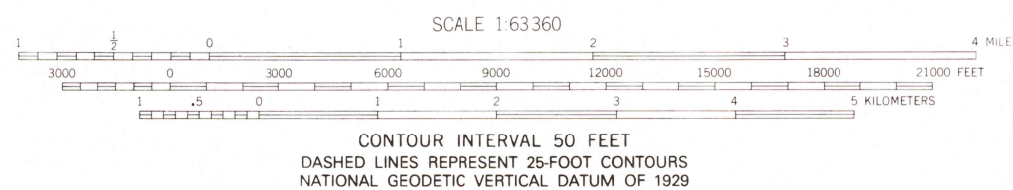
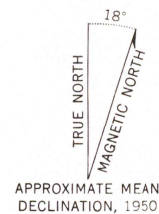


UNITED STATES
DEPARTMENT OF THE INTERIOR
GEOLOGICAL SURVEY

BENDELEBEN (D-5) QUADRANGLE
ALASKA
1:63 360 SERIES (TOPOGRAPHIC)



Map by the Defense Mapping Agency
Edited and published by the Geological Survey
Control by USGS, NOS/NOAA, and USCE
Topography by photogrammetric methods from aerial photographs
taken 1950. Map not field checked
Projection and 1000-meter grid ticks shown in blue:
Universal Transverse Mercator, zone 3
10,000-foot grid ticks based on Alaska coordinate
system, zone 8, 1927 North American Datum
To place on the predicted North American Datum 1983 move
the projection lines 82 meters north and 128 meters east
Land lines represent unsurveyed and unmarked locations
predetermined by the Bureau of Land Management
Folio K-6, Kater River Meridian
Swamps, as portrayed, indicate only the wetter areas,
usually of low relief, as interpreted from aerial photographs
Federal reservation boundaries established by the Alaska National
Interest Lands Conservation Act, P.L. 96-487, Dec. 2, 1980, are
shown as compiled by the administering agencies
There may be private inholdings within the boundaries of
the National or State reservations shown on this map



BENDELEBEN (D-5), ALASKA
N6545-W16400/15X30

1950
MINOR REVISION 1984

RETURN TO:
USGS NHD HISTORICAL MAP ARCHIVES

USGS NHD HISTORICAL MAP ARCHIVES
NOV 01 1985
REFERENCE COLLECTION