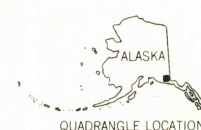
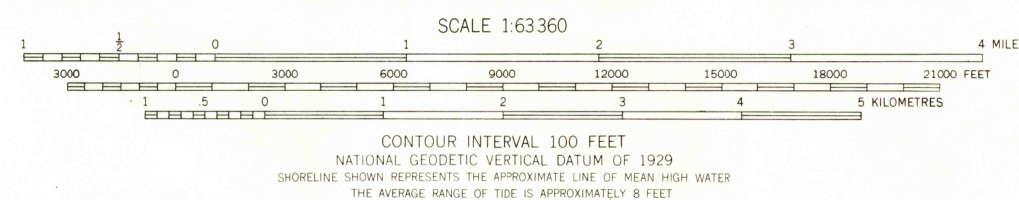
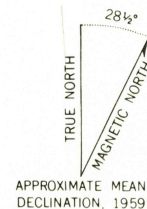


Mapped, edited, and published by the Geological Survey
Control by USGS and USC&GS
Topography by photogrammetric methods from aerial photographs
taken 1957. Field annotated 1959. Map not field checked.
Supersedes map dated 1951.
Universal Transverse Mercator projection. 1927 North American datum
10,000-foot grid based on Alaska coordinate system, zone 2
1000-metre Universal Transverse Mercator grid ticks,
zone 7, shown in blue.
Land lines represent unsurveyed and unmarked locations
predetermined by the Bureau of Land Management
Folio CR 9, Copper River Meridian
Approximate limits of recession of Guyot Glacier indicated
by blue ticked line and date



BERING GLACIER (A-2), ALASKA
N6000-W14122.5/15X22.5
1959

ROAD CLASSIFICATION
Unimproved dirt =====

FOR SALE BY U.S. GEOLOGICAL SURVEY
FAIRBANKS, ALASKA 99701, DENVER, COLORADO 80225, OR RESTON, VIRGINIA 22092
A FOLDER DESCRIBING TOPOGRAPHIC MAPS AND SYMBOLS IS AVAILABLE ON REQUEST

USGS
Historical File
Topographic Division

JUN 16 1976