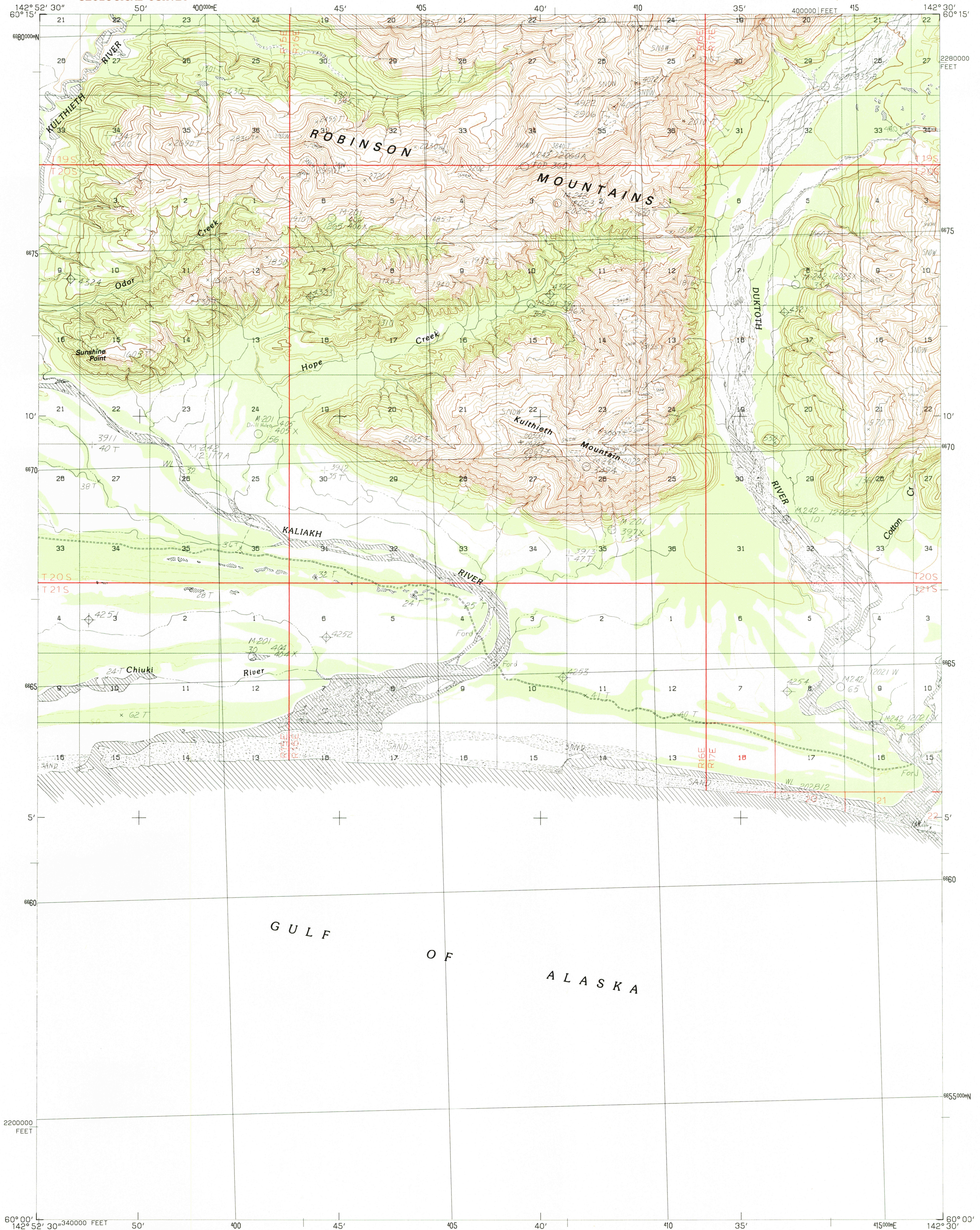


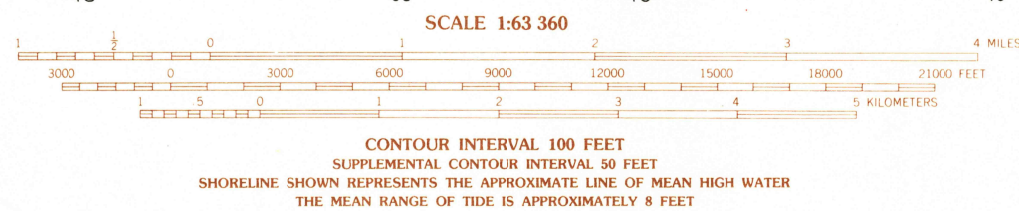
UNITED STATES  
DEPARTMENT OF THE INTERIOR  
GEOLOGICAL SURVEY

BERING GLACIER (A-5) QUADRANGLE  
ALASKA  
1:63 360 SERIES (TOPOGRAPHIC)



PRODUCED BY THE UNITED STATES GEOLOGICAL SURVEY  
CONTROL BY ..... USGS, NOS/NOAA  
COMPILED FROM AERIAL PHOTOGRAPHS TAKEN ..... 1972  
MAP NOT FIELD CHECKED ..... MAP EDITED ..... 1984  
PROJECTION ..... UNIVERSAL TRANSVERSE MERCATOR  
GRID: 5 000-METER UNIVERSAL TRANSVERSE MERCATOR ..... ZONE 7  
20 000-FOOT STATE GRID TICKS ..... ALASKA, ZONE 2  
UTM GRID DECLINATION ..... 1°28' WEST  
1984 MAGNETIC NORTH DECLINATION ..... 27°30' EAST  
VERTICAL DATUM ..... NATIONAL GEODETIC VERTICAL DATUM OF 1929  
HORIZONTAL DATUM ..... 1927 NORTH AMERICAN DATUM  
To place on the predicted North American Datum of 1983, move the  
projection lines 50 meters north and 109 meters east  
Gray land lines represent unsurveyed and unmarked locations pre-  
determined by the Bureau of Land Management, Folio CR-10, Copper  
River Meridian  
There may be private inholdings within the boundaries of any Federal  
or State reservations shown on this map  
The Alaska Maritime National Wildlife Refuge consists of all the pub-  
lic land in the coastal waters and adjacent seas of Alaska consisting  
of islands, islets, rocks, reefs, capes and spires, as well as designated  
mainland areas  
All streams and lakes are perennial

**PROVISIONAL MAP**  
Produced from original  
manuscript drawings. Infor-  
mation shown as of date of  
photography 3




**ROAD LEGEND**  
Improved Road .....  
Unimproved Road .....  
Trail .....

1	2	3	1 Bering Glacier (B-6)
4	5	2 Bering Glacier (B-5)	3 Bering Glacier (B-4)
6	7	4 Bering Glacier (A-6)	5 Bering Glacier (A-5)
8			

ADJOINING QUADRANGLE NAMES

**BERING GLACIER (A-5), ALASKA**  
PROVISIONAL EDITION 1984  
60142-A5-TF-063



FOR SALE BY U.S. GEOLOGICAL SURVEY, FAIRBANKS, ALASKA 99701  
DENVER, COLORADO 80225, OR RESTON, VIRGINIA 22092