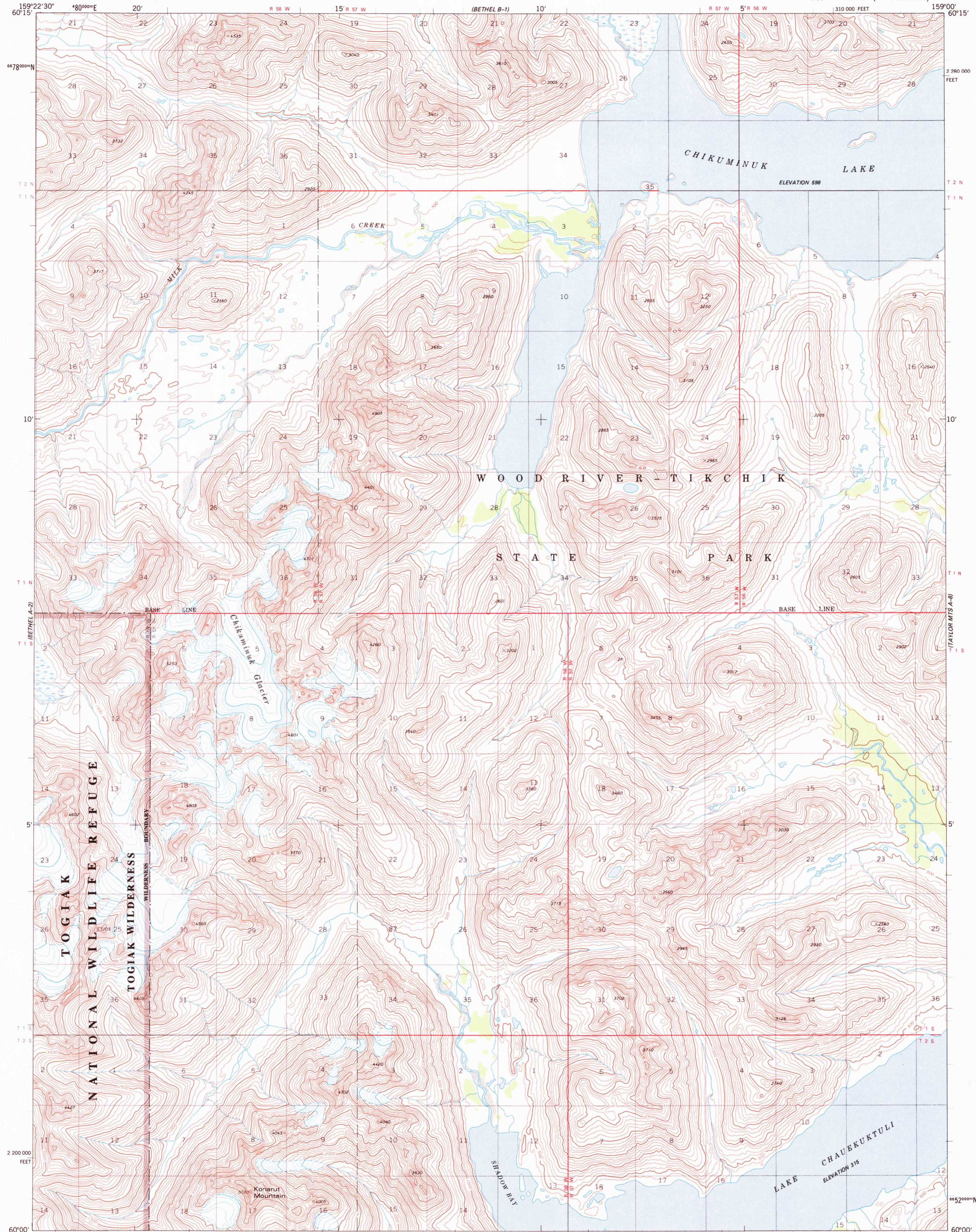
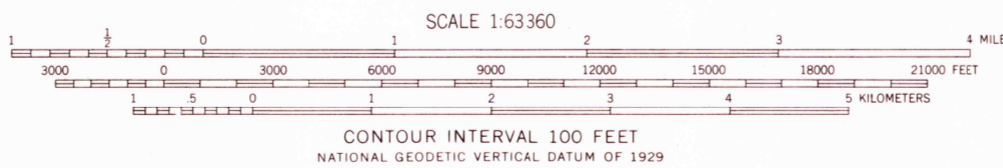
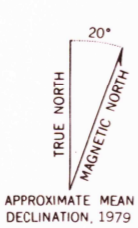


UNITED STATES  
DEPARTMENT OF THE INTERIOR  
GEOLOGICAL SURVEY

BETHEL (A-1) QUADRANGLE  
ALASKA  
1:63 360 SERIES (TOPOGRAPHIC)



Mapped, edited, and published by the Geological Survey  
Control by USGS, NOS/NOAA, and USCE  
Topography by photogrammetric methods from aerial photographs taken  
1972-1973. Field annotated 1976. Map not field checked. Map edited 1979  
Projection and 1000-meter grid ticks shown in blue:  
Universal Transverse Mercator, zone 4  
10,000-foot grid ticks based on Alaska coordinate system, zone 6  
1927 North American datum. To place on the predicted North  
American Datum 1983 move the projection lines  
83 meters north and 132 meters east  
Gray land lines represent unsurveyed and unmarked locations  
predetermined by the Bureau of Land Management  
Folios S-10 and S-19, Seward Meridian  
Swamps as portrayed, indicate only the wetter areas,  
usually of low relief, as interpreted from aerial photographs  
There may be private inholdings within the boundaries  
of the National or State reservations shown on this map



ROAD CLASSIFICATION  
No roads or trails in this area

FOR SALE BY U.S. GEOLOGICAL SURVEY  
FAIRBANKS, ALASKA 99701, DENVER, COLORADO 80225, OR RESTON, VIRGINIA 22092  
A FOLDER DESCRIBING TOPOGRAPHIC MAPS AND SYMBOLS IS AVAILABLE ON REQUEST

Federal reservations boundaries established by The Alaska National  
Interest Lands Conservation Act, PL 96-487, Dec. 2, 1980 are shown as  
compiled by the administering agencies on the Alaska boundaries map set

BETHEL (A-1), ALASKA  
N6000-W15900/15 X 22.5  
1979  
MINOR REVISIONS 1983

RETURN TO:  
NMD HISTORICAL MAP ARCHIVES  
USGS NATIONAL CENTER, MS-522  
RESTON, VA 22092

JUL 20 1983