




U.S. DEPARTMENT OF THE INTERIOR  
U.S. GEOLOGICAL SURVEY

BIG DELTA (A-3) QUADRANGLE  
ALASKA  
1:63 360 SERIES (TOPOGRAPHIC)

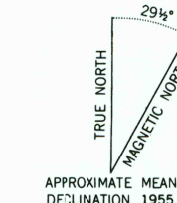


Mapped, edited, and published by the Geological Survey  
Control by USGS and USC&GS

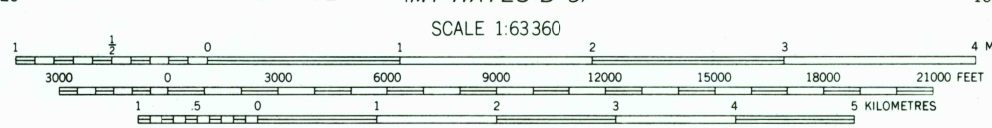
Topography by photogrammetric methods from aerial photographs taken  
1951, 1952, and 1954, field annotated 1955. Map not field checked  
Universal Transverse Mercator projection, 1927 North American datum  
10,000-foot grid based on Alaska coordinate system, zone 3  
1000-metre Universal Transverse Mercator grid ticks,  
zone 6, shown in blue

Gray land lines represent unsurveyed and unmarked locations  
predetermined by the Bureau of Land Management.  
Folio F-9, Fairbanks Meridian

Swamps, as portrayed, indicate only the wetter areas,  
usually of low relief, as interpreted from aerial photographs



APPROXIMATE MEAN  
DECLINATION, 1955



SCALE 1:63 360  
CONTOUR INTERVAL 50 FEET  
NATIONAL GEODETIC VERTICAL DATUM OF 1929

FOR SALE BY U.S. GEOLOGICAL SURVEY, P.O. BOX 25286, DENVER, COLORADO 80225  
A FOLDER DESCRIBING TOPOGRAPHIC MAPS AND SYMBOLS IS AVAILABLE ON REQUEST



ROAD CLASSIFICATION  
Light-duty ——— Unimproved dirt - - - - -

BIG DELTA (A-3), ALASKA  
N6400-W14500/15X30

1955  
MINOR REVISIONS 1975

RECEIVED

FEB 01 2002

USGS NWU  
HISTORICAL MAP ARCHIVES

