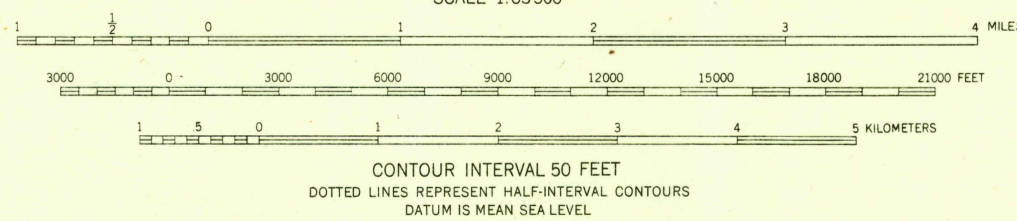
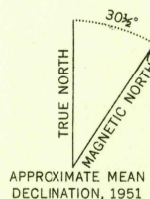



Mapped, edited, and published by the Geological Survey
Control by USGS and USC&GS
Topography from aerial photographs by multiplex methods
Aerial photographs taken August 1949
Universal Transverse Mercator projection, zone 6
1927 North American datum
Dashed land lines indicate approximate location
Unchecked elevations shown in brown and blue



ROAD CLASSIFICATION	
ALL WEATHER ROADS	DRY WEATHER ROADS
Hard-surface	Improved dirt
Other	Unimproved dirt
	Trails



BIG DELTA (A-4), ALASKA
N6400-W14530/15X30
EDITION OF 1952

USGS
Historical File
Topographic Division

FOR SALE BY U.S. GEOLOGICAL SURVEY, FEDERAL CENTER, DENVER, COLORADO OR WASHINGTON 25, D. C.
A FOLDER DESCRIBING TOPOGRAPHIC MAPS AND SYMBOLS IS AVAILABLE ON REQUEST

MAR 3 1952 2095