

(FAIRBANKS C-1)

UNITED STATES
DEPARTMENT OF THE INTERIOR
GEOLOGICAL SURVEY

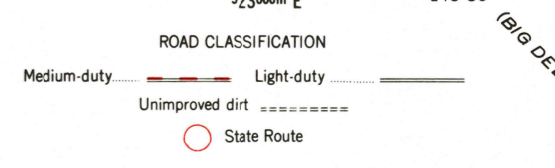
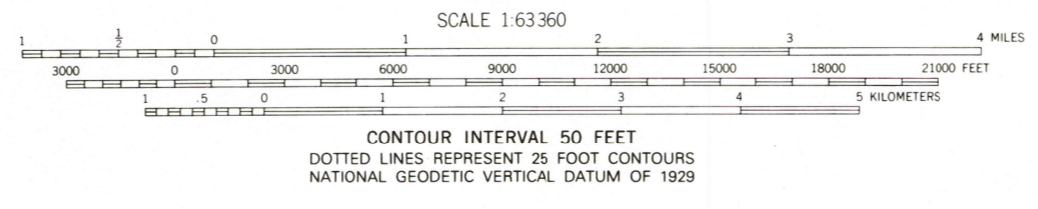
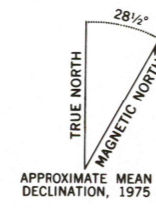
BIG DELTA (B-6) QUADRANGLE
ALASKA
1:63 360 SERIES (TOPOGRAPHIC)

(BIG DELTA C-5)




(FAIRBANKS A-1)

Mapped, edited, and published by the Geological Survey
Control by USGS and NOS/NOAA
Topography by photogrammetric methods from aerial photographs
taken 1949, field annotated 1949. Map not field checked
Projection and 1000-meter grid ticks shown in blue:
Universal Transverse Mercator, zone 6
10,000-foot grid ticks based on Alaska coordinate
system, zone 3, 1927 North American Datum
To place on the predicted North American Datum 1983 move
the projection lines 50 meters north and 115 meters east
Gray land lines represent unsurveyed and unmarked locations
predetermined by the Bureau of Land Management
Folio F-9, Fairbanks Meridian
Swamps, as portrayed, indicate only the wetter areas,
usually of low relief, as interpreted from aerial photographs
Revisions shown in purple compiled from aerial photographs
taken 1975. This information not field checked



FOR SALE BY U. S. GEOLOGICAL SURVEY
FAIRBANKS, ALASKA 99701, DENVER, COLORADO 80225, OR RESTON, VIRGINIA 22092
A FOLDER DESCRIBING TOPOGRAPHIC MAPS AND SYMBOLS IS AVAILABLE ON REQUEST



BIG DELTA (B-6), ALASKA
64146-C5-TF-063
1949
PHOTOREVISED 1975
MINOR REVISION 1987

(BIG DELTA A-5)