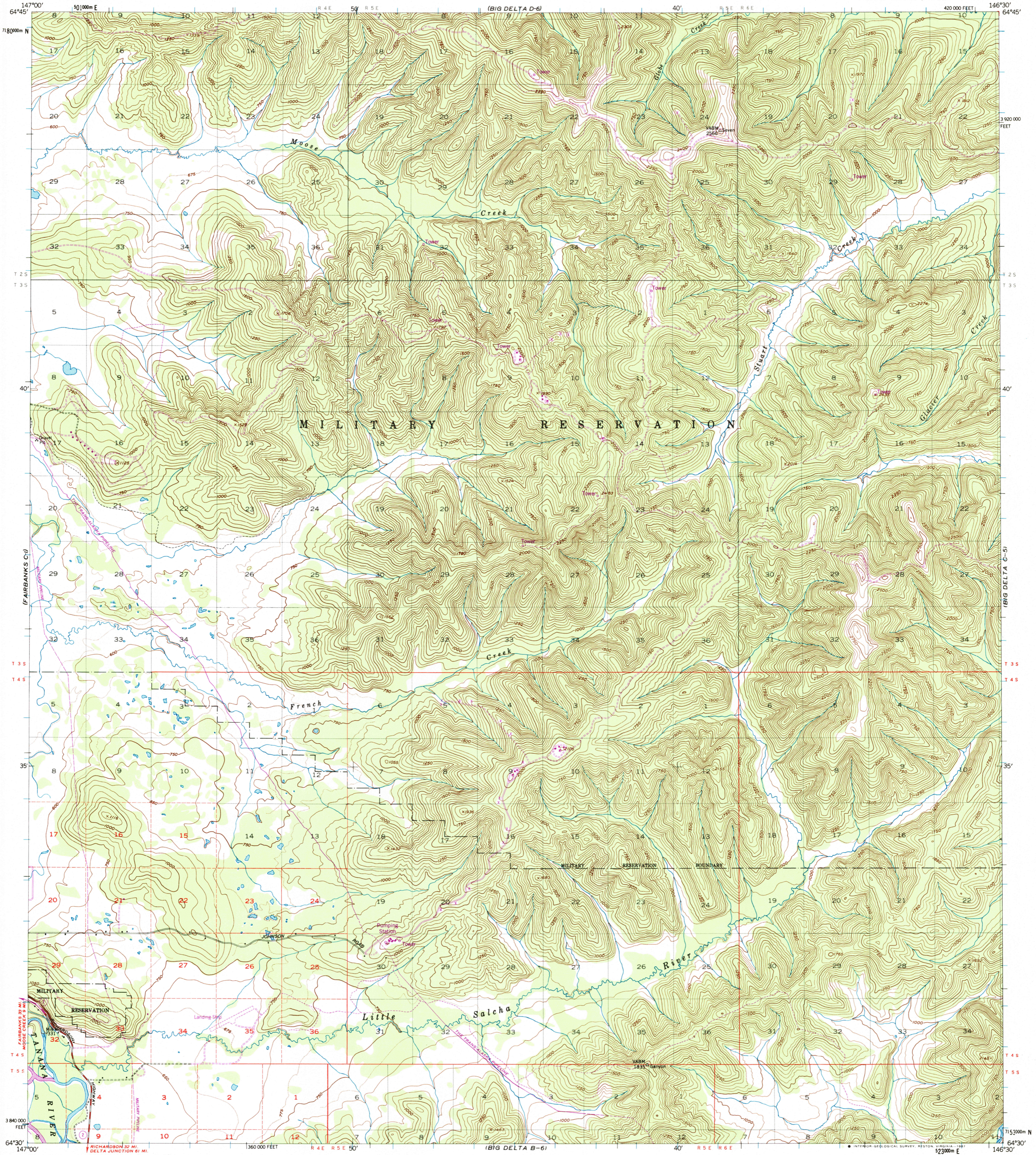

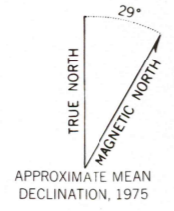


UNITED STATES  
DEPARTMENT OF THE INTERIOR  
GEOLOGICAL SURVEY

BIG DELTA (C-6) QUADRANGLE  
ALASKA - FAIRBANKS NORTH STAR BOROUGH  
1:63 360 SERIES (TOPOGRAPHIC)



Mapped, edited, and published by the Geological Survey  
Control by USGS and NOS/NOAA  
Topography by photogrammetric methods from aerial photographs  
taken 1949. Map not field checked.  
Projection and 1000-meter grid ticks shown in blue:  
Universal Transverse Mercator, zone 3  
10,000-foot grid ticks based on Alaska coordinate  
system, zone 6, 1927 North American Datum  
To place on the predicted North American Datum 1983 move  
the projection lines 50 meters north and 116 meters east  
Gray land lines represent unsurveyed and unmarked locations  
predetermined by the Bureau of Land Management  
Folio F-9, Fairbanks Meridian  
Swamps, as portrayed, indicate only the wetter areas,  
usually of low relief, as interpreted from aerial photographs  
Revisions shown in purple compiled from aerial photographs  
taken 1975. This information not field checked



SCALE 1:63 360  
CONTOUR INTERVAL 50 FEET  
DOTTED LINES REPRESENT 25 FOOT CONTOURS  
DATUM IS MEAN SEA LEVEL



ROAD CLASSIFICATION  
Medium-duty ——— Light-duty ———  
Unimproved dirt - - - - -  
State Route ○

BIG DELTA (C-6), ALASKA  
64146-E5-TF-063  
1949  
PHOTOREVISED 1975  
MINOR REVISION 1987

FOR SALE BY U.S. GEOLOGICAL SURVEY  
FAIRBANKS, ALASKA 99701, DENVER, COLORADO 80225, OR RESTON, VIRGINIA 22092  
A FOLDER DESCRIBING TOPOGRAPHIC MAPS AND SYMBOLS IS AVAILABLE ON REQUEST

USGS NHD HISTORICAL MAP  
APR 27 1987  
REC'D FILE COPY