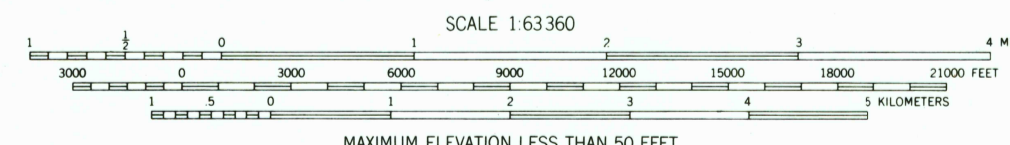
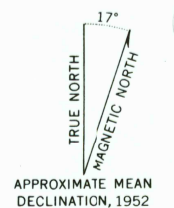


HOOPER BAY D-3


Mapped by the Defense Mapping Agency
Published for civil use by the Geological Survey
Control by NOS/NOAA and USCE
Topography by photogrammetric methods from aerial photographs
taken 1951, field annotated 1952. Map not field checked
Projection and 1000-meter grid ticks shown in blue:
Universal Transverse Mercator, zone 3
10,000-foot grid ticks based on Alaska coordinate
system, zone 5, 1927 North American Datum
To place on the predicted North American Datum 1983 move
the projection lines 92 meters north and 130 meters east
Land lines represent unsurveyed and unmarked locations
predetermined by the Bureau of Land Management
Folio S-7, Seward Meridian
Swamps, as portrayed, indicate only the wetter areas,
usually of low relief, as interpreted from aerial photographs
Federal reservation boundaries established by the Alaska National
Interest Lands Conservation Act, PL 96-487, Dec. 2, 1980 are
shown as compiled by the administering agencies
The Alaska Maritime National Wildlife Refuge consists of
all the public lands in the coastal waters and adjacent
seas of Alaska consisting of islands, islets, rocks, reefs,
capes and spires, as well as designated mainland areas

There may be private inholdings within the boundaries of
the National or State reservations shown on this map.



SCALE 1:63 360
MAXIMUM ELEVATION LESS THAN 50 FEET
DASHED LINES REPRESENT 25-FOOT CONTOURS
NATIONAL GEODETIC VERTICAL DATUM OF 1929
SHORELINE SHOWN REPRESENTS THE APPROXIMATE LINE OF MEAN HIGH WATER
THE MEAN RANGE OF TIDE IS APPROXIMATELY 4 FEET

FOR SALE BY U. S. GEOLOGICAL SURVEY
FAIRBANKS, ALASKA 99701, DENVER, COLORADO 80225, OR RESTON, VIRGINIA 22092
A FOLDER DESCRIBING TOPOGRAPHIC MAPS AND SYMBOLS IS AVAILABLE ON REQUEST



ROAD CLASSIFICATION
No roads or trails in this area

BLACK (A-2), ALASKA
N6200-W16530/15X30
1952
MINOR REVISION 1984

