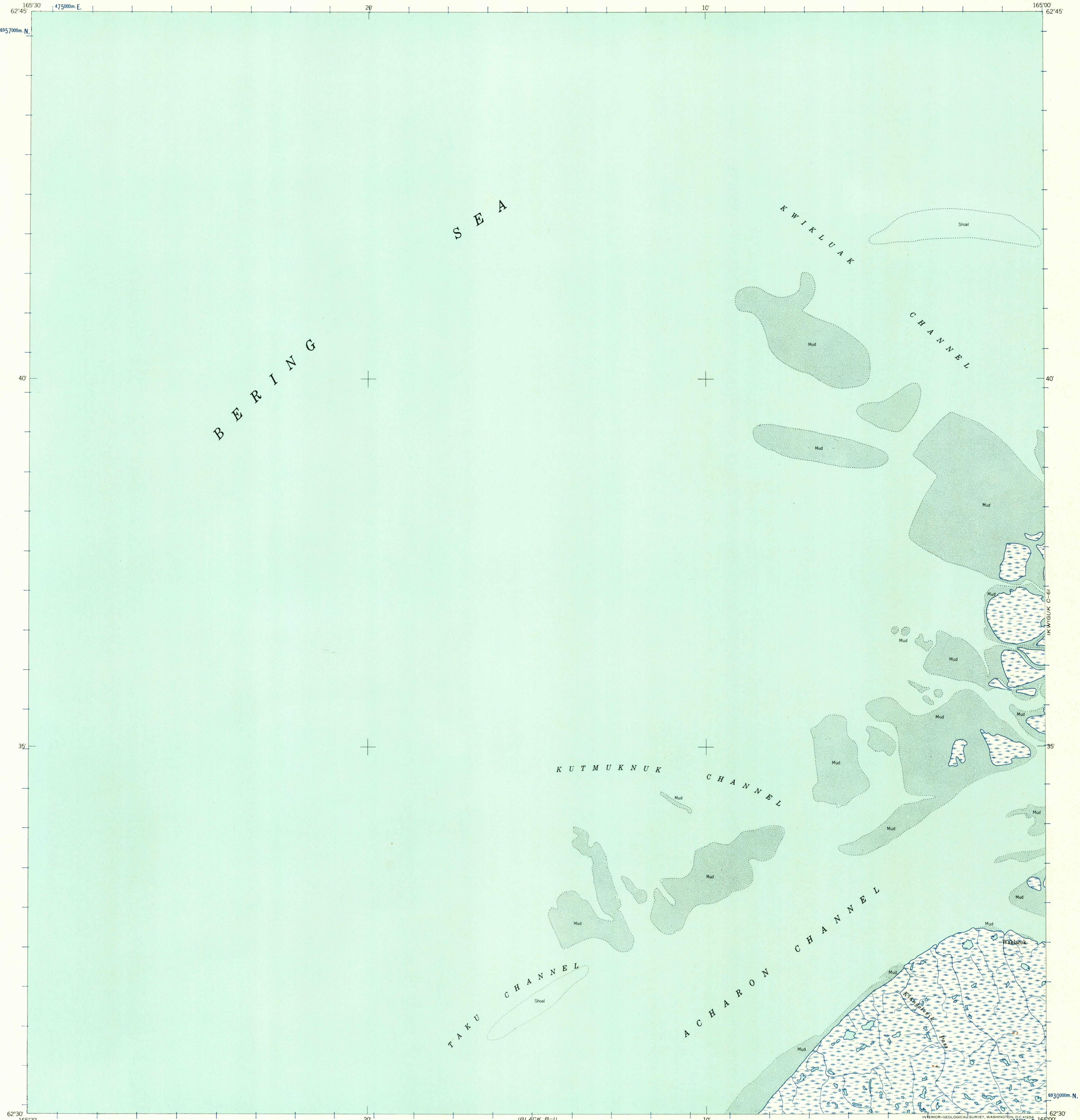

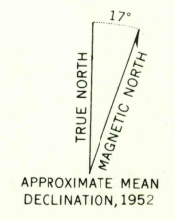


IKWIGLUK D-6



Mapped by the Army Map Service  
Published for civil use by the Geological Survey  
Control by USC&GS and USCE  
Topography from aerial photographs by photogrammetric methods  
Aerial photographs taken 1951. Photography field annotated 1952  
Universal Transverse Mercator projection  
1927 North American datum  
1000 meter Universal Transverse Mercator grid ticks,  
zone 3, shown in blue  
Unchecked elevations are shown in brown



MAXIMUM ELEVATION LESS THAN 50 FEET  
DATUM IS MEAN SEA LEVEL  
SHORELINE SHOWN REPRESENTS THE APPROXIMATE LINE OF MEAN HIGH WATER  
THE MEAN RANGE OF TIDE IS APPROXIMATELY 4 FEET



U.S.G.S.  
FILE COPY  
TOPOGRAPHIC DIVISION  
USGS  
Historical File  
Topographic Division

ROAD CLASSIFICATION  
No roads or trails in this area

HISTORICAL

BLACK (C-1), ALASKA  
N6230—W16500/15X30  
1952

FOR SALE BY U.S. GEOLOGICAL SURVEY  
FAIRBANKS, ALASKA DENVER 2, COLORADO WASHINGTON 25, D. C.  
A FOLDER DESCRIBING TOPOGRAPHIC MAPS AND SYMBOLS IS AVAILABLE ON REQUEST

NOV 10 1952

1950