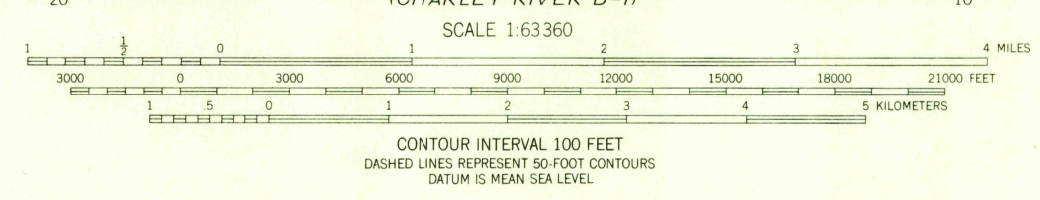
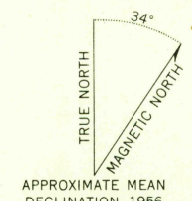
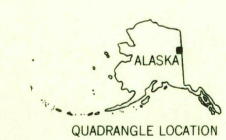




Mapped, edited, and published by the Geological Survey
Control by USGS, USC&GS and International Boundary Commission
Topography from aerial photographs by photogrammetric
methods 1958. Aerial photographs taken 1955,
field annotated 1956. Map not field checked
Universal Transverse Mercator projection
1927 North American datum
1000-meter Universal Transverse Mercator grid ticks,
zone 7, shown in blue
Unchecked elevations are shown in brown and blue



CONTOUR INTERVAL 100 FEET
DASHED LINES REPRESENT 50 FOOT CONTOURS
DATUM IS MEAN SEA LEVEL



U.S.G.S.
FILE COPY
TOPOGRAPHIC DIVISION

ROAD CLASSIFICATION
No roads or trails in this area

HISTORICAL

BLACK RIVER (A-1), ALASKA
N6600-W14100/15X30

1956

FOR SALE BY U.S. GEOLOGICAL SURVEY
FAIRBANKS, ALASKA DENVER 2, COLORADO WASHINGTON 25, D.C.
A FOLDER DESCRIBING TOPOGRAPHIC MAPS AND SYMBOLS IS AVAILABLE ON REQUEST

USGS
Historical File
Topographic Division

MAY 13 1959

1950