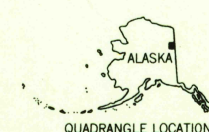
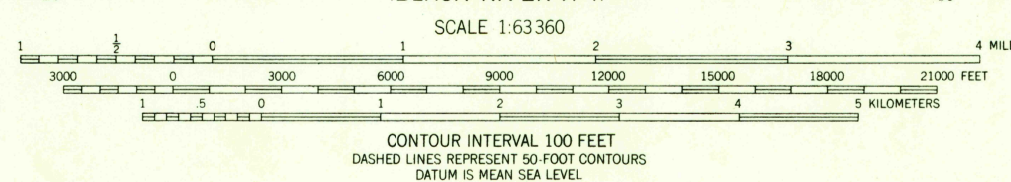
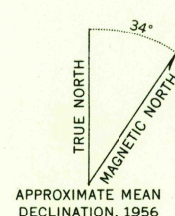


Maped, edited, and published by the Geological Survey
Control by USGS and International Boundary Commission
Topography from aerial photographs by photogrammetric
methods 1958. Aerial photographs taken 1955,
field annotated 1956. Map not field checked
Universal Transverse Mercator projection
1927 North American datum
1000-meter Universal Transverse Mercator grid ticks,
zone 7, shown in blue
Unchecked elevations are shown in brown and blue



BLACK RIVER (B-1), ALASKA
N6615-W14100/15X30
1956

ROAD CLASSIFICATION
No roads or trails in this area

USGS
Historical File
Topographic Division

U.S.G.S.
FILE COPY
TOPOGRAPHIC DIVISION

HISTORICAL
JUL - 1 1959

2040