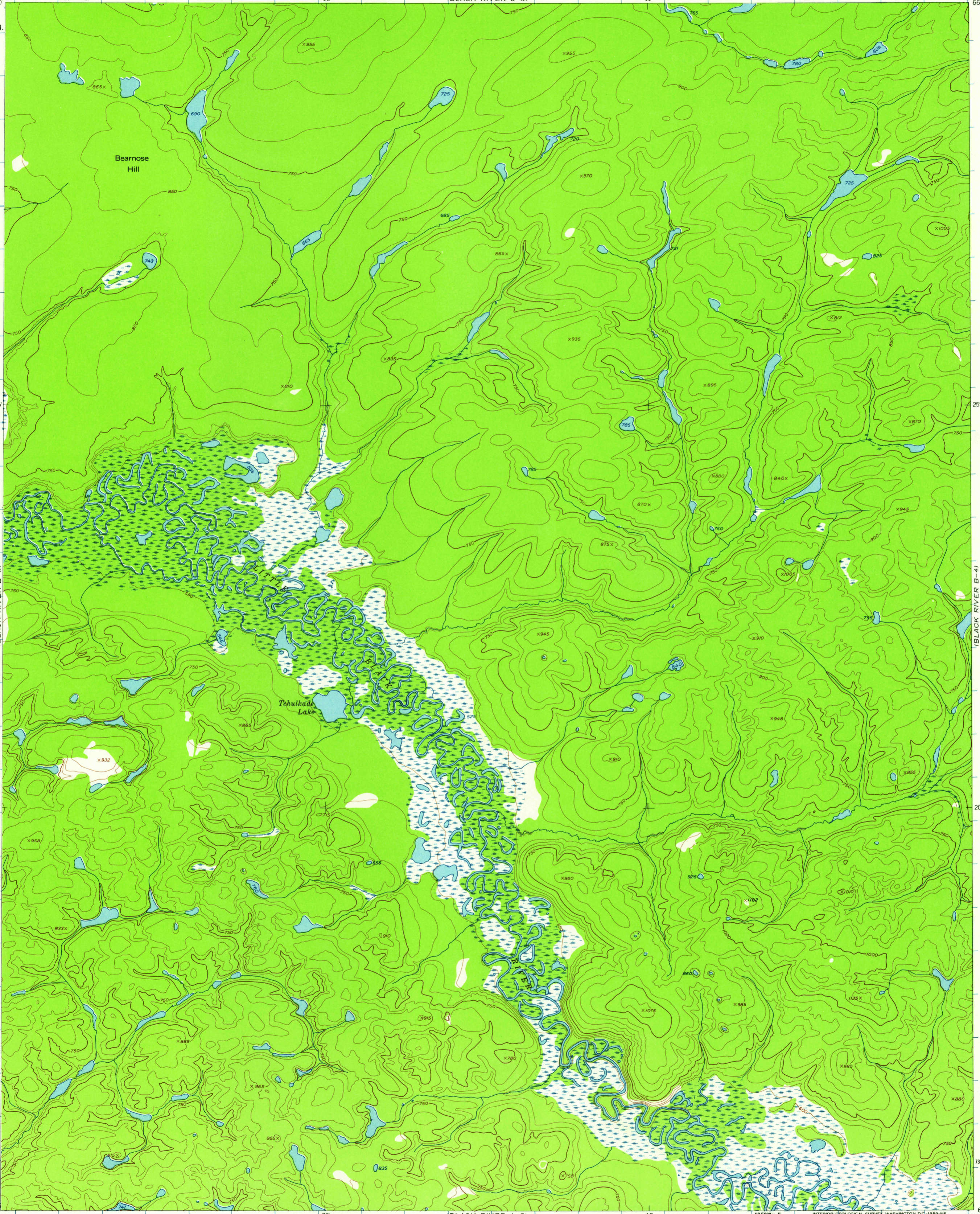
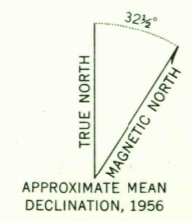


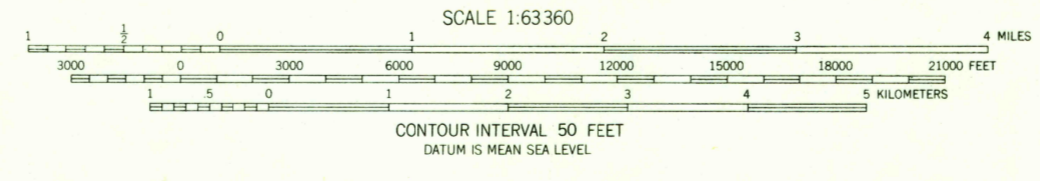
143°30' 3900000m. E. 20 (BLACK RIVER C-5) 10 143°00' 66°30'



Mapped, edited, and published by the Geological Survey
Control by USGS
Topography from aerial photographs by photogrammetric
methods 1958. Aerial photographs taken 1955,
field annotated 1956. Map not field checked
Universal Transverse Mercator projection
1927 North American datum
1000-meter Universal Transverse Mercator grid ticks,
zone 7, shown in blue
Unchecked elevations are shown in brown and blue



APPROXIMATE MEAN
DECLINATION, 1956



FOR SALE BY U.S. GEOLOGICAL SURVEY
FAIRBANKS, ALASKA DENVER 25, COLORADO WASHINGTON 25, D.C.
A FOLDER DESCRIBING TOPOGRAPHIC MAPS AND SYMBOLS IS AVAILABLE ON REQUEST



QUADRANGLE LOCATION

U.S.G.S.
FILE COPY
TOPOGRAPHIC DIVISION

ROAD CLASSIFICATION
No roads or trails in this area

HISTORICAL

BLACK RIVER (B-5), ALASKA
N6615-W14300/15X30
1956

USGS
Historical File
Topographic Division

JUL 17 1959
JUL 17 1959

2555