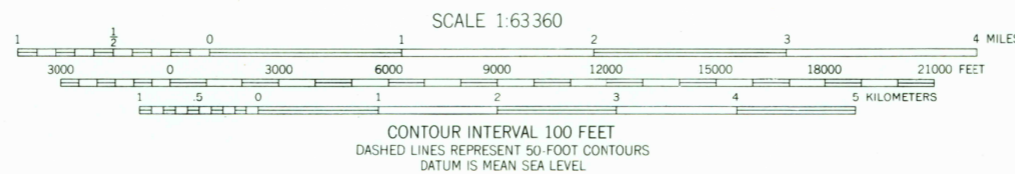
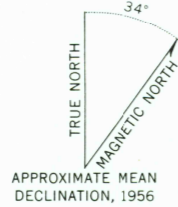





Mapped, edited, and published by the Geological Survey
Control by USGS and International Boundary Commission
Topography from aerial photographs by photogrammetric
methods 1958. Aerial photographs taken
field annotated 1956. Map not field checked
Universal Transverse Mercator projection
1927 North American datum
1000 meter Universal Transverse Mercator grid ticks,
zone 7, shown in blue
Unchecked elevations are shown in brown



FOR SALE BY U. S. GEOLOGICAL SURVEY
FAIRBANKS, ALASKA 99701, DENVER, COLORADO 80225, OR RESTON, VIRGINIA 22092
A FOLDER DESCRIBING TOPOGRAPHIC MAPS AND SYMBOLS IS AVAILABLE ON REQUEST



BLACK RIVER (C-1), ALASKA
N6630-W14100/15X30
1956



ROAD CLASSIFICATION
No roads or trails in this area

