
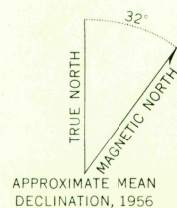


UNITED STATES  
DEPARTMENT OF THE INTERIOR  
GEOLOGICAL SURVEY

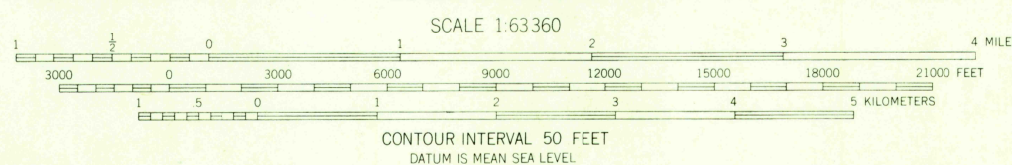
BLACK RIVER (C-6) QUADRANGLE  
ALASKA  
1:63 360 SERIES (TOPOGRAPHIC)



Mapped, edited, and published by the Geological Survey  
Control by USGS and USC&GS  
Topography from aerial photographs by photogrammetric  
methods 1958. Aerial photographs taken 1955,  
field annotated 1956. Map not field checked.  
Universal Transverse Mercator projection  
1927 North American datum  
1000-meter Universal Transverse Mercator grid ticks,  
zone 7, shown in blue  
Unchecked elevations are shown in brown and blue



APPROXIMATE MEAN  
DECLINATION, 1956



FOR SALE BY U.S. GEOLOGICAL SURVEY  
FAIRBANKS, ALASKA DENVER 25, COLORADO WASHINGTON 25, D.C.  
A FOLDER DESCRIBING TOPOGRAPHIC MAPS AND SYMBOLS IS AVAILABLE ON REQUEST



QUADRANGLE LOCATION

U.S.G.S.  
FILE COPY  
TOPOGRAPHIC

ROAD CLASSIFICATION

Trails

HISTORICAL

BLACK RIVER (C-6), ALASKA  
N6630-W14330/15X30  
1956

JUL 17 1959

1920