
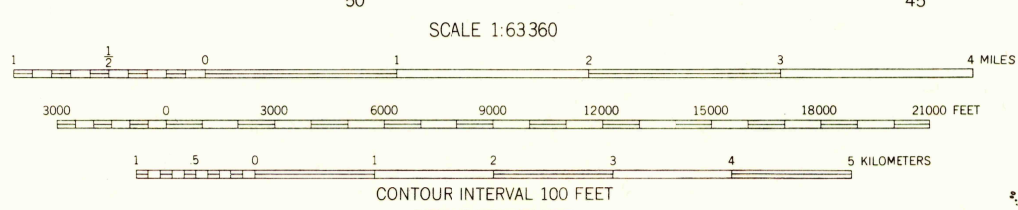
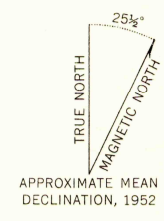


(SELDOVIA D-1)  
(SELDOVIA C-1)  
(SELDOVIA B-1)

(BLYLING SOUND D-7)  
(BLYLING SOUND C-7)



Mapped, edited, and published by the Geological Survey  
Control by USC&GS and USCE  
Hydrography compiled from USC&GS chart 8529  
Topography from aerial photographs by multiplex methods 1952  
Aerial photographs taken 1950  
Universal Transverse Mercator projection, zone 6  
1927 North American datum  
Unchecked elevations are shown in brown



ROAD CLASSIFICATION

ALL WEATHER ROADS	DRY WEATHER ROADS
Hard surface.....None	Improved dirt.....None
Other.....None	Unimproved dirt.....None
	Trails.....None

BLYLING SOUND (C-8), ALASKA  
N5930-W14937.5/15X22.5  
1952