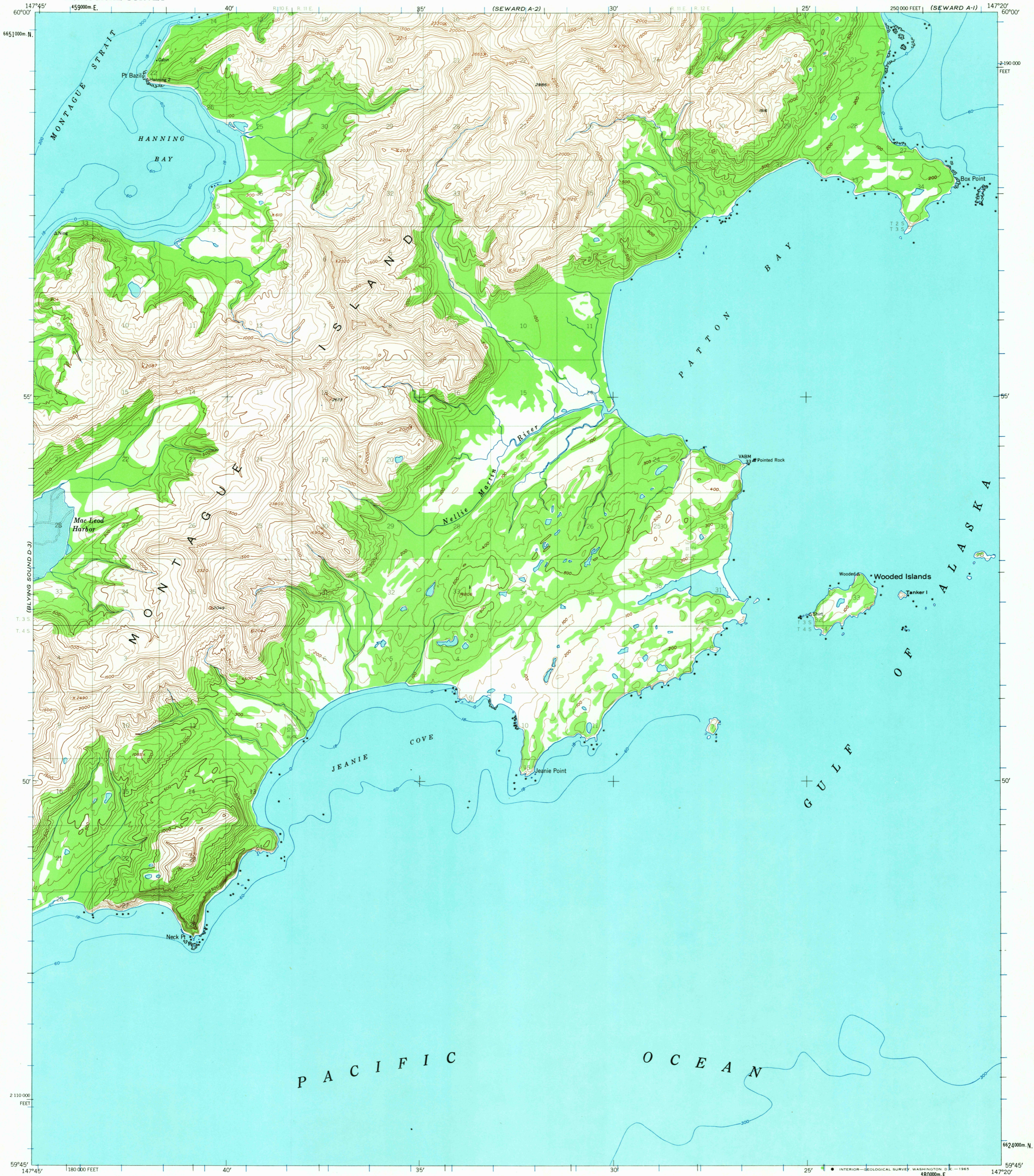


(SEWARD A-2)

(SEWARD A-1)

UNITED STATES
DEPARTMENT OF THE INTERIOR
GEOLOGICAL SURVEY

BLYLING SOUND (D-1 AND D-2) QUADRANGLE
ALASKA
1:63 360 SERIES (TOPOGRAPHIC)



Mapped, edited, and published by the Geological Survey

Control by USC&GS and USCE

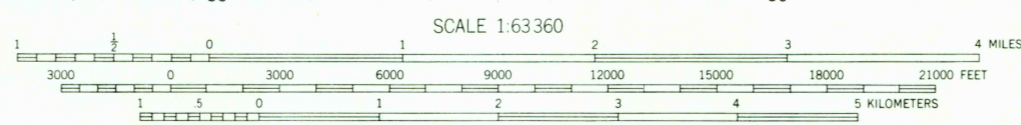
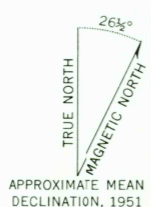
Topography by photogrammetric methods from aerial photographs taken 1951 and 1952, field annotated 1951. Map not field checked

Selected hydrographic data compiled from USC&GS Chart 8515 (1949). This information is not intended for navigational purposes

Universal Transverse Mercator projection, 1927 North American datum 10,000-foot grid based on Alaska coordinate system, zone 3 1000-meter Universal Transverse Mercator grid ticks, zone 6, shown in blue

Land lines represent unsurveyed and unmarked locations determined by the Bureau of Land Management Folio S-15, Seward Meridian

Entire land area is within the Chugach National Forest



CONTOUR INTERVAL 100 FEET

DATUM IS MEAN SEA LEVEL

DEPTH CURVES IN FEET-DATUM IS MEAN LOWER LOW WATER

SHORELINE SHOWN REPRESENTS THE APPROXIMATE LINE OF MEAN HIGH WATER

THE AVERAGE RANGE OF TIDE IS APPROXIMATELY 9 FEET

FOR SALE BY U. S. GEOLOGICAL SURVEY
FAIRBANKS, ALASKA, DENVER 25, COLORADO OR WASHINGTON 25, D. C.
A FOLDER DESCRIBING TOPOGRAPHIC MAPS AND SYMBOLS IS AVAILABLE ON REQUEST



QUADRANGLE LOCATION

U.S.G.S.

BLYLING SOUND (D-1 AND D-2), ALASKA
N5945-W14720/15X25

FILE COPY
TOPOGRAPHIC DIVISION

1951
MINOR REVISIONS 1964
HISTORICAL

ROAD CLASSIFICATION
No roads or trails in this area

OCT 4 1965

USGS
Historical File
Topographic Division