

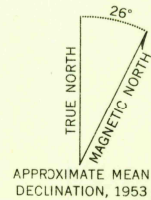


FILE COPY  
Supplies and Editor



Mapped, edited, and published by the Geological Survey  
Control by USC&GS and USCE  
Hydrography compiled from USC&GS charts  
8515 and 8523  
Topography from aerial photographs by multiplex methods 1953  
Aerial photographs taken 1950  
Universal Transverse Mercator projection, zone 6  
1927 North American datum  
Entire land area is within the Chugach National Forest  
Unchecked elevations are shown in brown



CONTOUR INTERVAL 100 FEET  
DATUM IS MEAN SEA LEVEL  
DEPTH CURVES AND SOUNDINGS IN FEET-DATUM IS MEAN LOWER LOW WATER  
SHORELINE SHOWN REPRESENTS THE APPROXIMATE LINE OF MEAN HIGH WATER  
THE AVERAGE RANGE OF TIDE IS APPROXIMATELY 9 FEET



ROAD CLASSIFICATION  
ALL WEATHER ROADS DRY WEATHER ROADS  
Hard-surface.....None Improved dirt.....None  
Other.....None Unimproved dirt.....None  
Trails.....None

BLYLING SOUND (D-3), ALASKA  
N5945-W14745/15X22.5

1953

FOR SALE BY U. S. GEOLOGICAL SURVEY, FEDERAL CENTER, DENVER, COLORADO OR WASHINGTON 25, D. C.  
A FOLDER DESCRIBING TOPOGRAPHIC MAPS AND SYMBOLS IS AVAILABLE ON REQUEST

HISTORICAL  
USGS  
Historical File  
Topographic Division

JUN 2 1954

2170