

(SEWARD A-5)

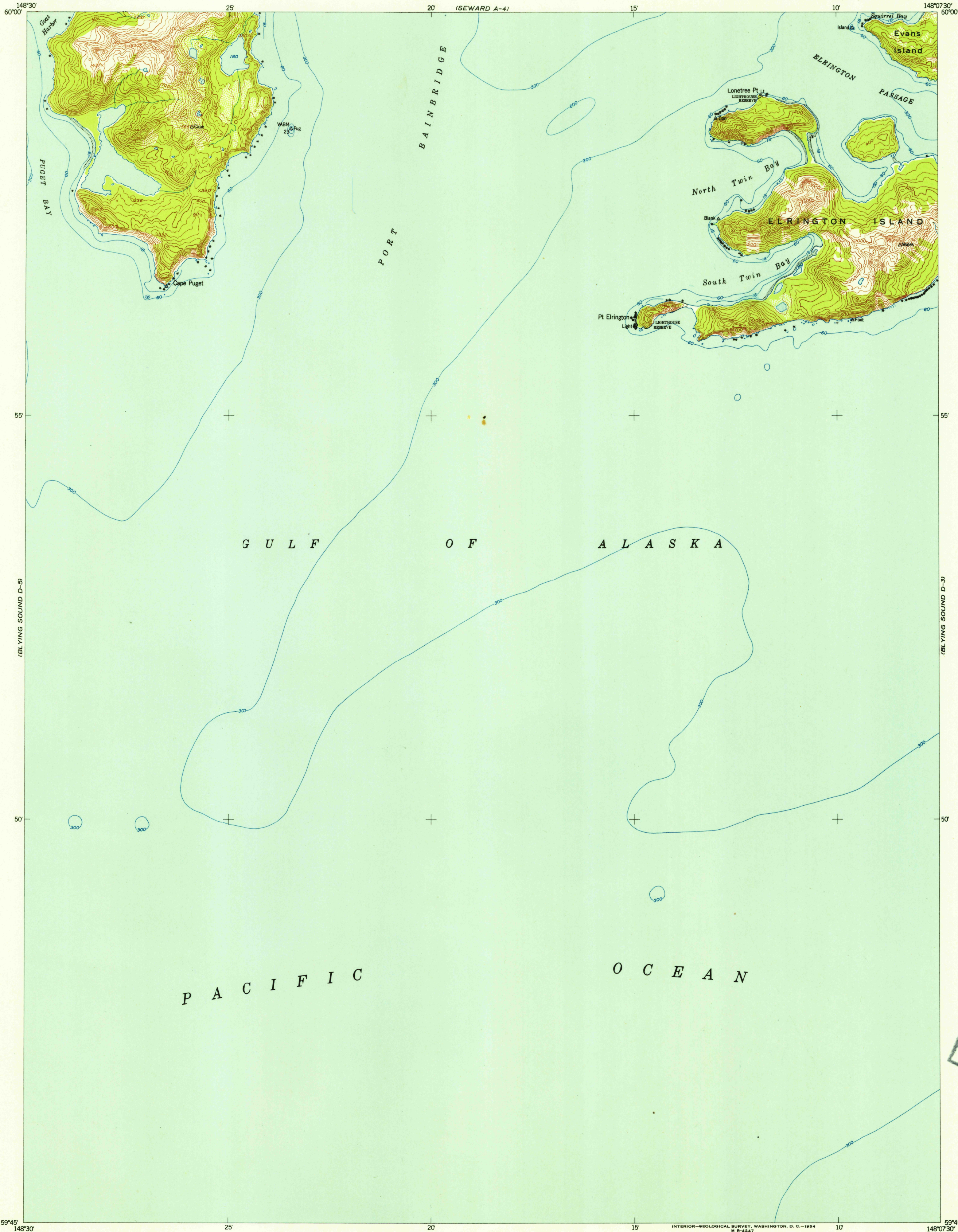
UNITED STATES
DEPARTMENT OF THE INTERIOR
GEOLOGICAL SURVEY

BLYING SOUND (D-4) QUADRANGLE
ALASKA—THIRD JUDICIAL DIVISION
1:63 360 SERIES (TOPOGRAPHIC)

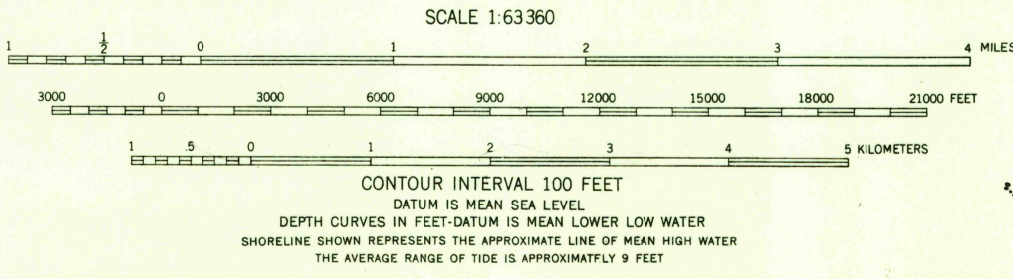
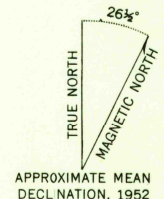
(SEWARD A-3)

FILE COPY

FILE COPY



Mapped, edited, and published by the Geological Survey
 Control by USC&GS and USCE
 Hydrography compiled from USC&GS charts 8515, 8523, 8528, and 8551 (1:200,000 scale)
 Topography from aerial photographs by multiplex methods 1952
 Aerial photographs taken 1950
 Universal Transverse Mercator projection, zone 6
 1927 North American datum
 Entire land area is within Chugach National Forest
 Unchecked elevations are shown in brown and blue



ROAD CLASSIFICATION

ALL WEATHER ROADS	DRY WEATHER ROADS
Hard-surface.....None	Improved dirt.....None
Other.....None	Unimproved dirt.....None
	Trails.....None

BLYING SOUND (D-4), ALASKA
 N5945-W14807.5/15X22.5
 1952

FOR SALE BY U. S. GEOLOGICAL SURVEY, FEDERAL CENTER, DENVER, COLORADO OR WASHINGTON 25, D. C.
 A FOLDER DESCRIBING TOPOGRAPHIC MAPS AND SYMBOLS IS AVAILABLE ON REQUEST

HISTORICAL

USGS
Historical File
Topographic Division

HISTORICAL

AUG 3 1954

2090