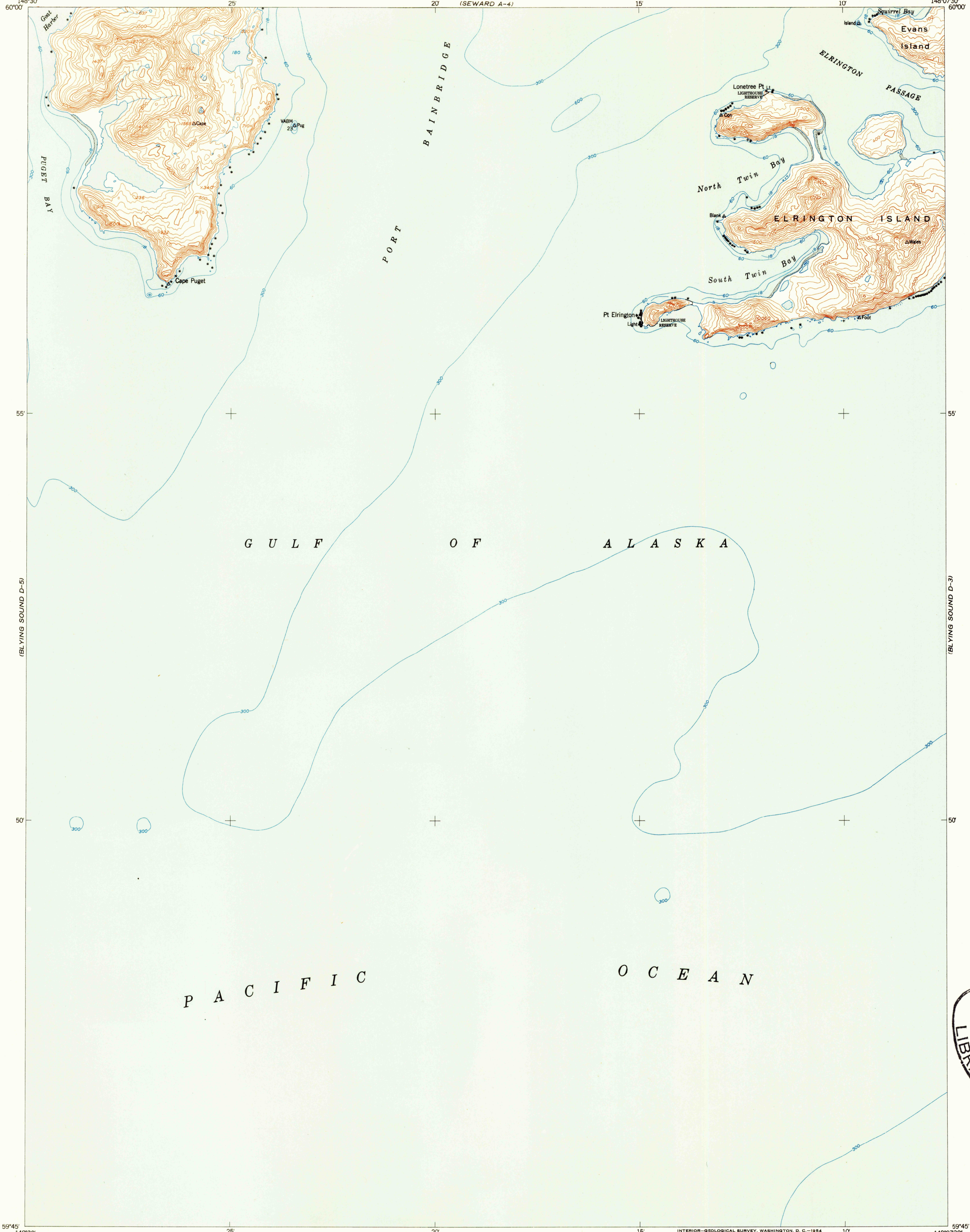
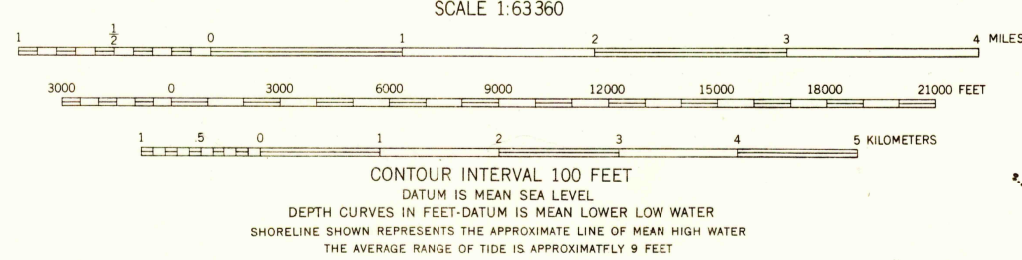
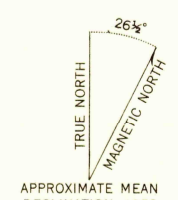


(SEWARD A-5)

(SEWARD A-3)



Mapped, edited, and published by the Geological Survey  
Control by JSC&GS and USCE  
Hydrography compiled from USC&GS charts 8515, 8523, 8528, and 8551 (1:200,000 scale)  
Topography from aerial photographs by multiplex methods 1952  
Aerial photographs taken 1950  
Universal Transverse Mercator projection, zone 6  
1927 North American datum  
Entire land area is within Chugach National Forest  
Unchecked elevations are shown in brown and blue



ROAD CLASSIFICATION

ALL WEATHER ROADS		DRY WEATHER ROADS	
Hard-surface.....	None	Improved dirt.....	None
Other.....	None	Unimproved dirt.....	None
		Trails.....	None

BLYLING SOUND (D-4), ALASKA  
N5945—W14807.5/15X22.5  
1952

FOR SALE BY U. S. GEOLOGICAL SURVEY, FEDERAL CENTER, DENVER, COLORADO OR WASHINGTON 25, D. C.  
A FOLDER DESCRIBING TOPOGRAPHIC MAPS AND SYMBOLS IS AVAILABLE ON REQUEST

