
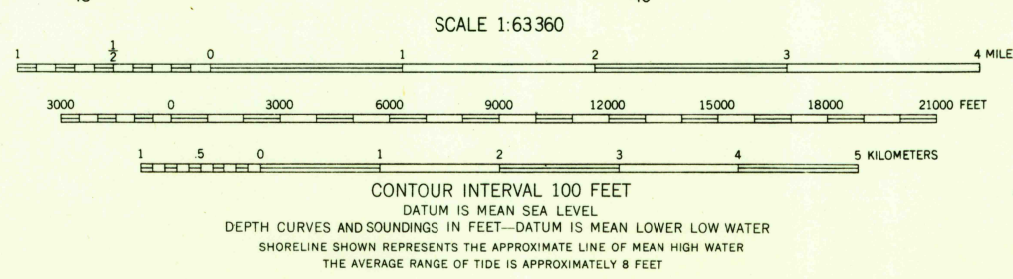
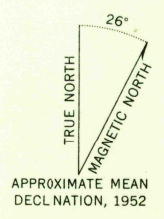


FILE COPY  
Interior and Marine



Mapped, edited, and published by the Geological Survey  
Control by USC&GS and USCE  
Hydrography compiled from USC&GS charts 8528  
and 8552 (1:200,000 scale)  
Topography from aerial photographs by multiplex methods 1952  
Aerial photographs taken 1950  
Universal Transverse Mercator projection, zone 6  
1927 North American datum  
Unchecked elevations are shown in brown and blue



ROAD CLASSIFICATION

ALL WEATHER ROADS	DRY WEATHER ROADS
Hard-surface.....None	Improved dirt.....None
Other.....None	Unimproved dirt.....None
Trails.....None	

BLYING SOUND (D-5), ALASKA  
N5945—W14830/15X22.5

USGS  
Historical File  
Topographic Division

HISTORICAL  
FILE COPY  
Interior and Marine

HISTORICAL  
JUN 2 1954

2090