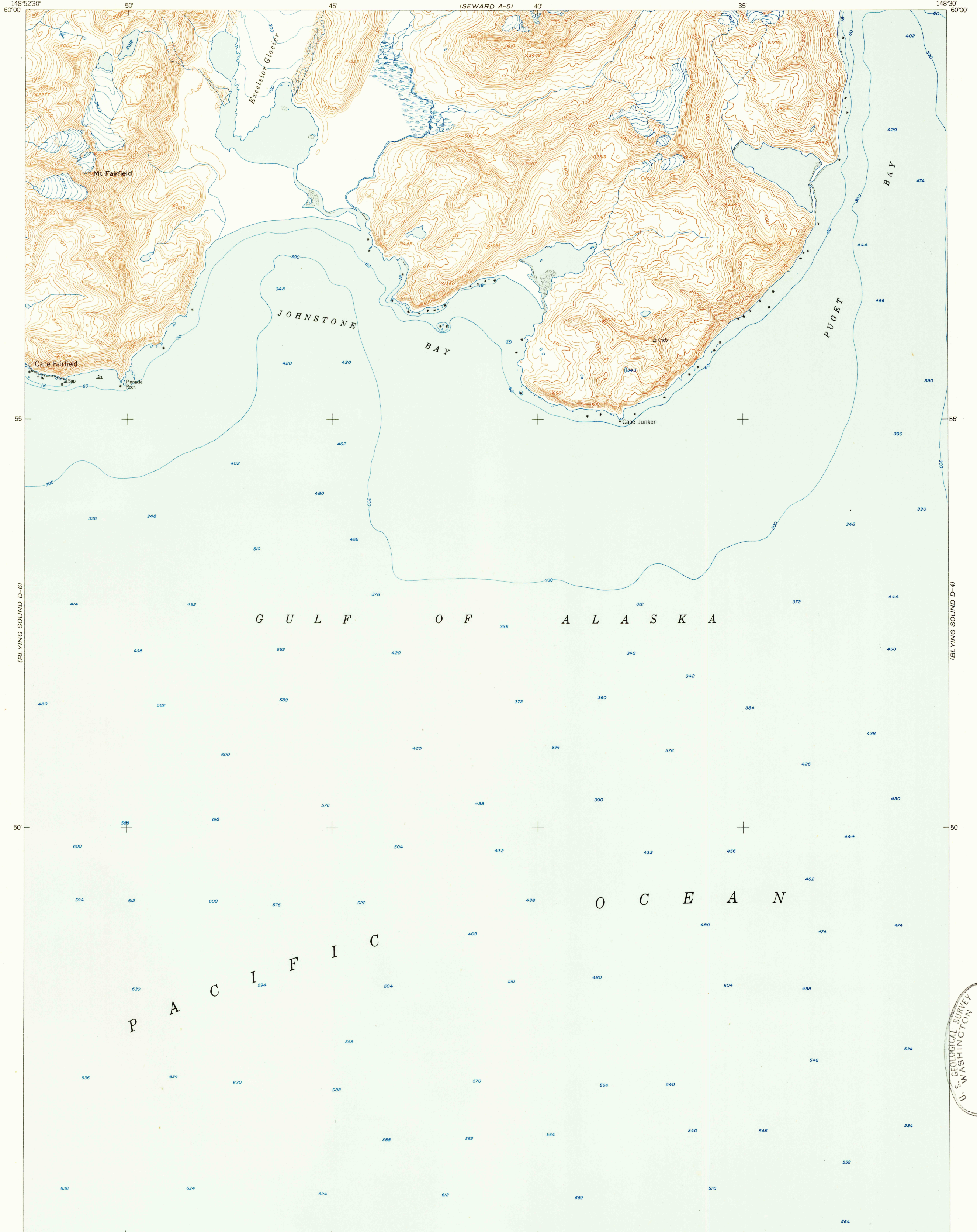


(SEWARD A-6)

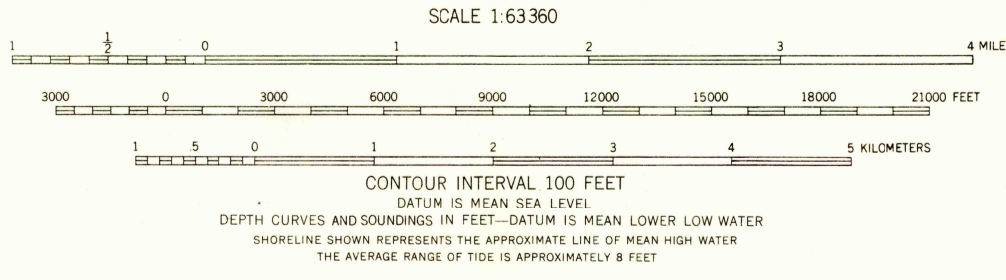
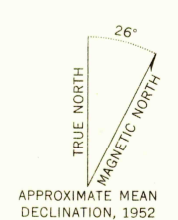
UNITED STATES
DEPARTMENT OF THE INTERIOR
GEOLOGICAL SURVEY

BLYLING SOUND (D-5) QUADRANGLE
ALASKA—THIRD JUDICIAL DIVISION
1:63 360 SERIES (TOPOGRAPHIC)

(SEWARD A-4)



Mapped, edited, and published by the Geological Survey
 Control by USC&GS and USCE
 Hydrography compiled from USC&GS charts 8528
 and 8552 (1:200,000 scale)
 Topography from aerial photographs by multiplex methods 1952
 Aerial photographs taken 1950
 Universal Transverse Mercator projection, zone 6
 1927 North American datum
 Unchecked elevations are shown in brown and blue



ROAD CLASSIFICATION

ALL WEATHER ROADS	DRY WEATHER ROADS
Hard-surface.....None	Improved dirt.....None
Other.....None	Unimproved dirt.....None
Trails.....None	

BLYLING SOUND (D-5), ALASKA
 N5945—W14830/15X22.5

