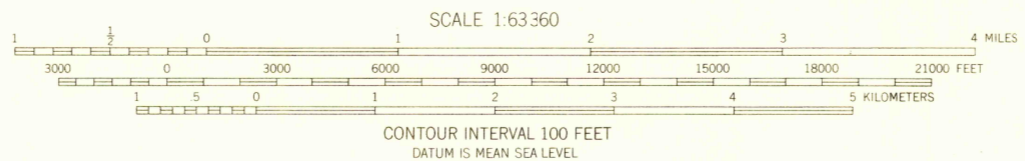
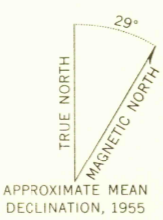
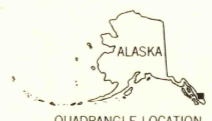




Mapped, edited, and published by the Geological Survey
Control by USGS and International Boundary Commission
Topography from aerial photographs by photogrammetric
methods 1958. Aerial photographs taken 1948,
field annotated 1955. Map not field checked
Universal Transverse Mercator projection
1927 North American datum
1000-meter Universal Transverse Mercator grid ticks,
zone 9, shown in blue
Unchecked elevations are shown in brown and blue



ROAD CLASSIFICATION
Light-duty ————— Unimproved dirt - - - - -



BRADFIELd CANAL (A-1), ALASKA
N5600-W13000/15X20

FOR SALE BY U.S. GEOLOGICAL SURVEY
FAIRBANKS, ALASKA DENVER 25, COLORADO WASHINGTON 25, D.C.
A FOLDER DESCRIBING TOPOGRAPHIC MAPS AND SYMBOLS IS AVAILABLE ON REQUEST