

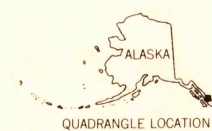
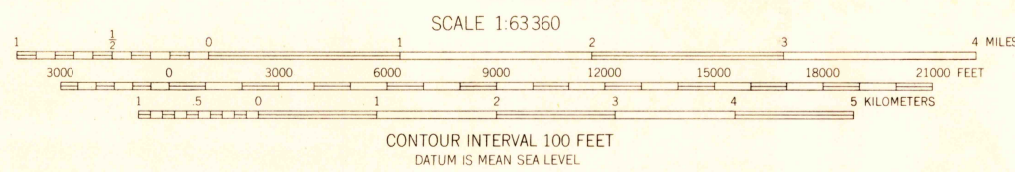
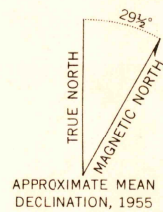


USGS  
Historical File  
Topographic Division

U.S.G.S.  
FILE COPY  
TOPOGRAPHIC DIVISION

HISTORICAL

Mapped, edited, and published by the Geological Survey  
Control by USGS and International Boundary Commission  
Topography from aerial photographs by photogrammetric  
methods 1958. Aerial photographs taken 1948,  
field annotated 1955. Map not field checked  
Universal Transverse Mercator projection  
1927 North American datum  
1000 meter Universal Transverse Mercator grid ticks,  
zone 9, shown in blue  
Unchecked elevations are shown in brown and blue



BRADFIELD CANAL (D-6), ALASKA  
N5645-W13140/15X20

1955

FOR SALE BY U.S. GEOLOGICAL SURVEY  
FAIRBANKS ALASKA DENVER 25, COLORADO WASHINGTON 25, D.C.  
A FOLDER DESCRIBING TOPOGRAPHIC MAPS AND SYMBOLS IS AVAILABLE ON REQUEST

ROAD CLASSIFICATION  
No roads or trails in this area

PETERSBURG C-11

BRADFIELD CANAL C-5

OCT 26 1959

2540