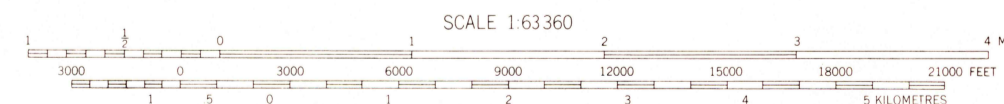
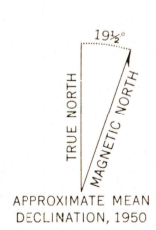
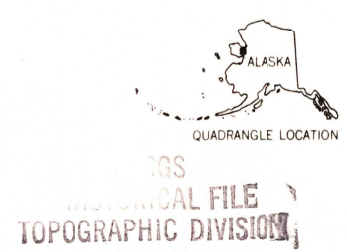


Map by the Army Map Service
 Published for civil use by the Geological Survey
 Control by NOS/NOAA and USCE
 Topography by photogrammetric methods from aerial photographs taken 1949 and 1950. Map not field checked
 Universal Transverse Mercator projection, 1927 North American datum
 10,000-foot grid based on Alaska coordinate system, zone 7
 1000 metre Universal Transverse Mercator grid ticks, zone 4, shown in blue
 Land lines represent unsurveyed and unmarked locations predetermined by the Bureau of Land Management
 Folio K-12, Kateel River Meridian



CONTOUR INTERVAL 50 FEET
 DASHED LINES REPRESENT 25-FOOT CONTOURS
 NATIONAL GEODETIC VERTICAL DATUM OF 1929



FOR SALE BY U. S. GEOLOGICAL SURVEY
 FAIRBANKS, ALASKA 99701, DENVER, COLORADO 80225, OR RESTON, VIRGINIA 22092
 A FOLDER DESCRIBING TOPOGRAPHIC MAPS AND SYMBOLS IS AVAILABLE ON REQUEST

ROAD CLASSIFICATION
 No roads or trails in this area

CANDLE (A-6), ALASKA
 NE500-W16130/15X30

RETURN TO:
 NMD HISTORICAL MAP ARCHIVES
 USGS NATIONAL CENTER, MS-522
 RESTON, VA 22092

1950
 MINOR REVISIONS 1973

1120